

PLAN BOTHNIA

Creating, collecting and sharing data

Manuel Frias
Project Officer



www.planbothnia.org

We need data!



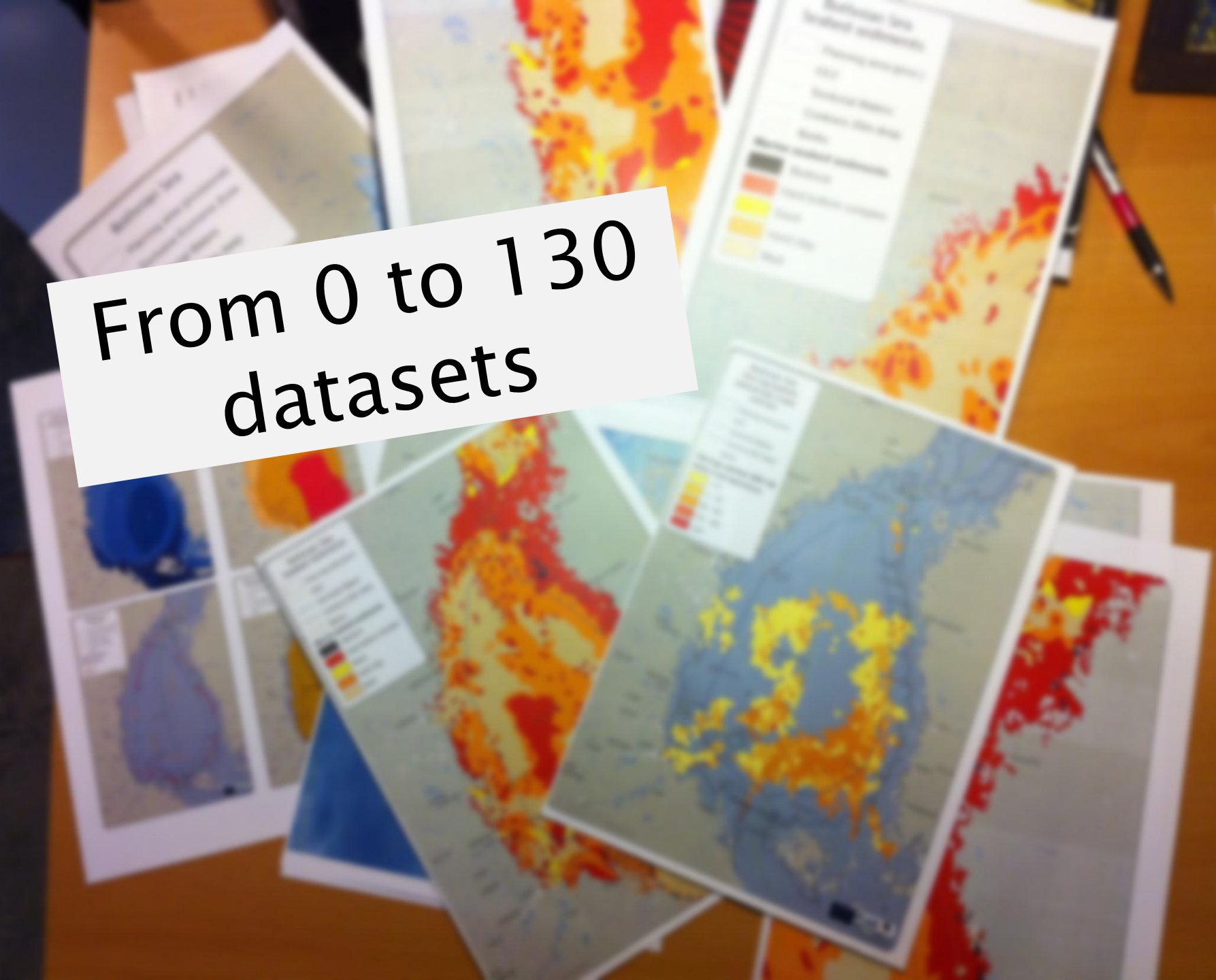
We started
(almost) from
scratch

Sweden

Finland



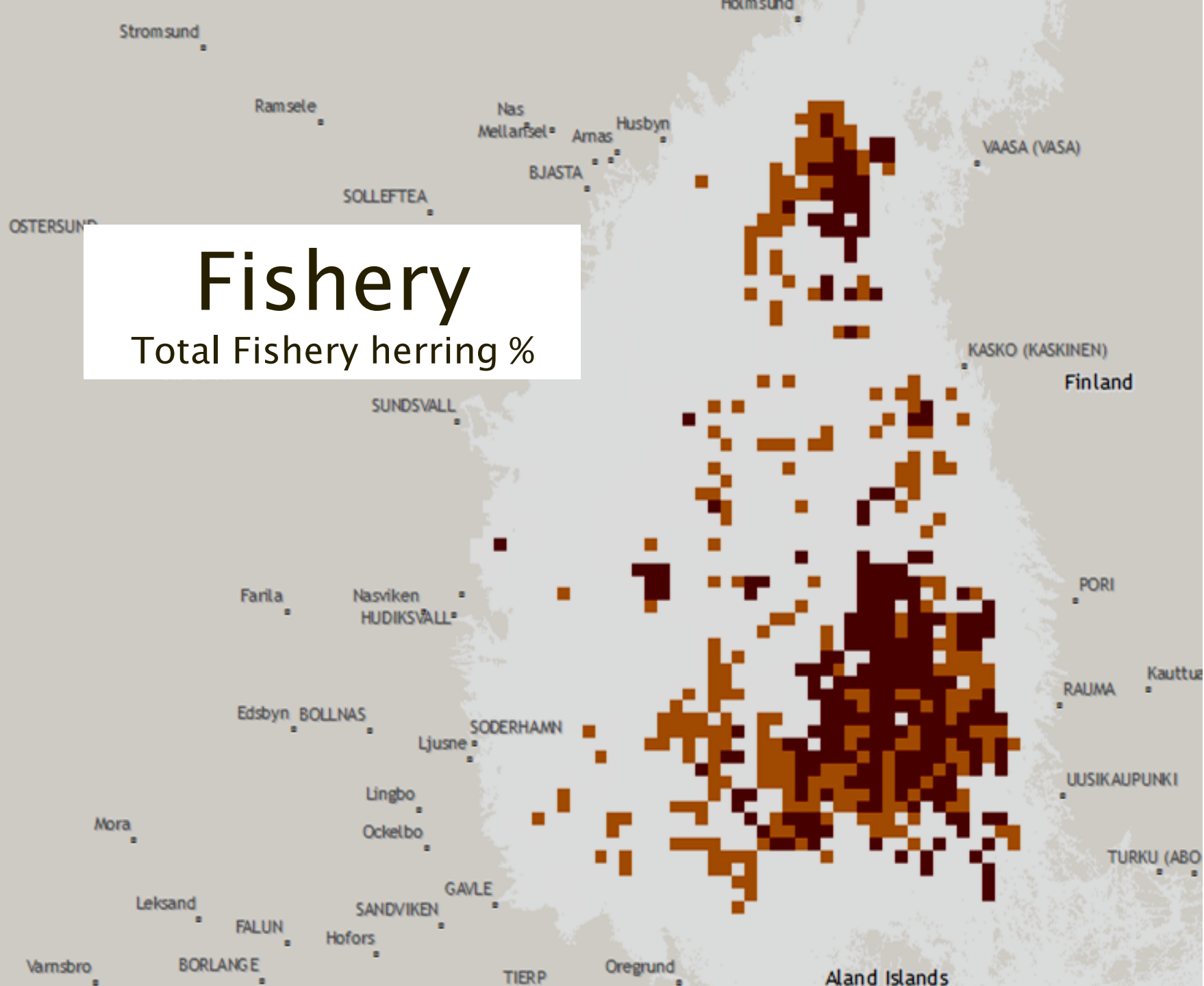
From 0 to 130
datasets



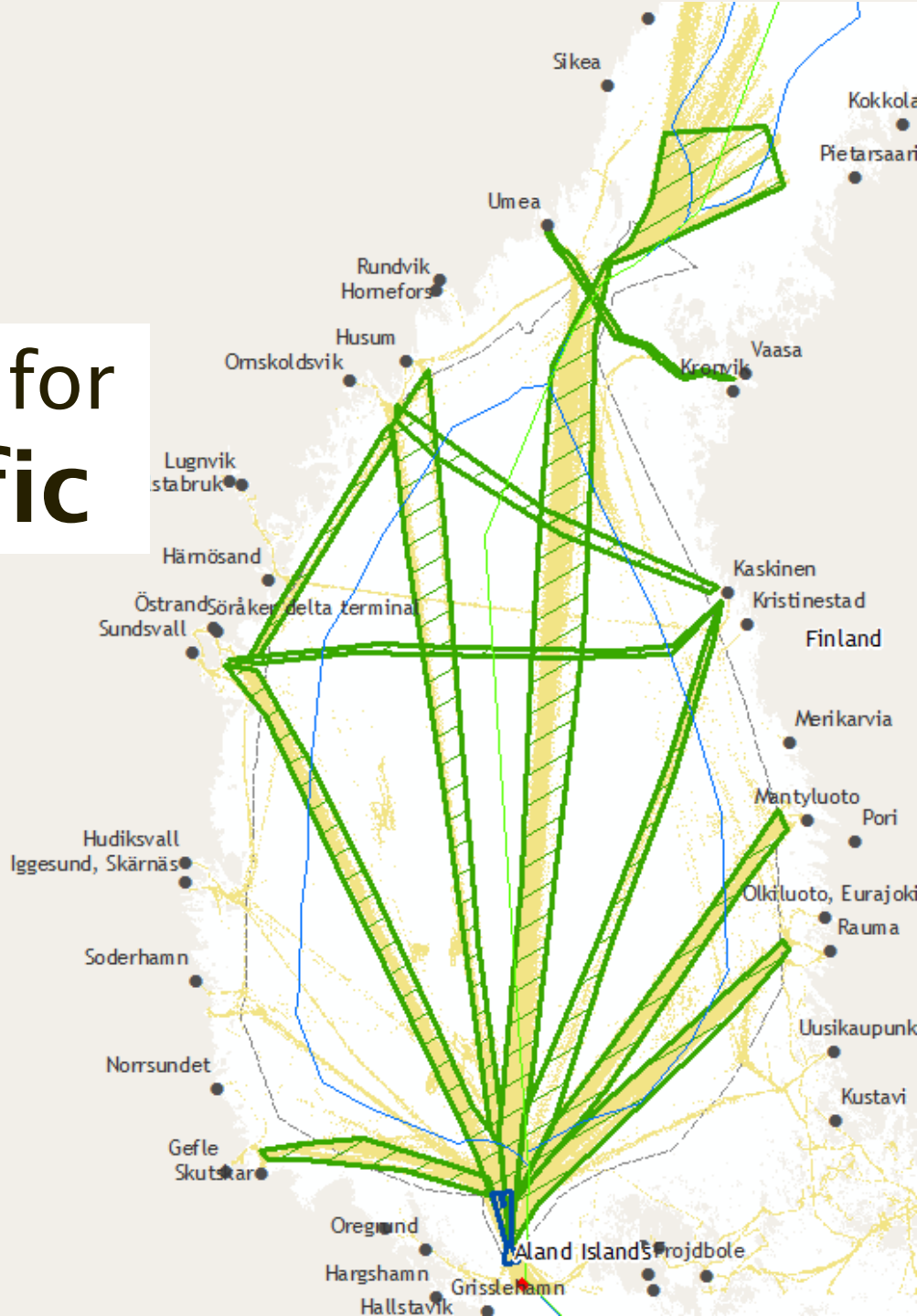


Fishery

Total Fishery herring %

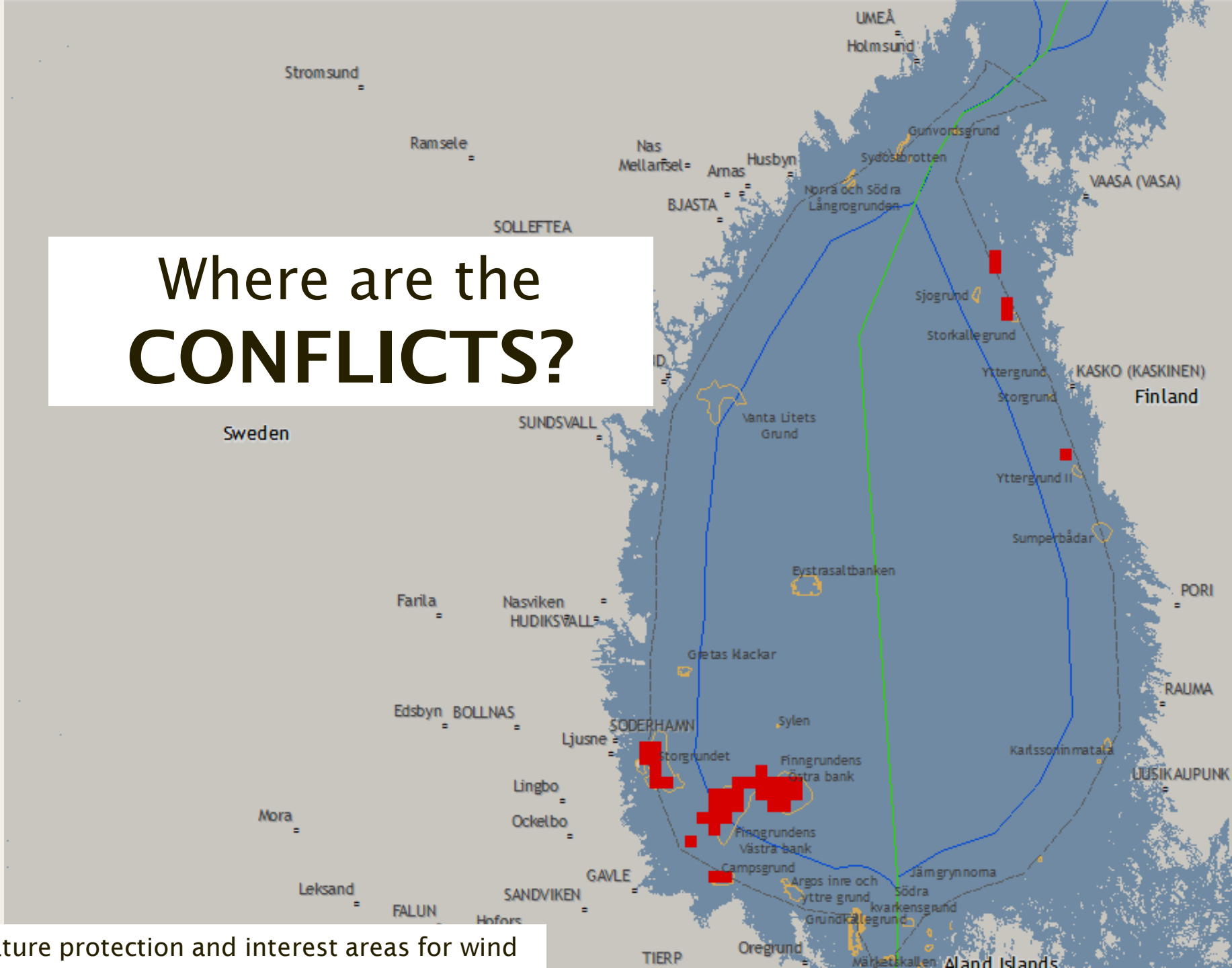


Important areas for marine traffic



Where are the **CONFLICTS?**

Nature protection and interest areas for wind



We like sharing!



” Planning processes should be
open and **transparent** ”

” Data should be
openly accessible ”

PLAN BOTHNIA

Testing a Maritime Spatial Planning process in the Bothnian Sea

Blog

Plan Bothnia

Documents

Map Service

Calendar

Publications / events

Search this Blog

The fourth meeting provided first glimpses of a MSP plan

27/01/2012 at 14:03 | Posted in meeting | Leave a comment

Tags: draft material, meeting, piperskamuren, planbothnia, stockholm



Wednesday and Thursday this week the Plan Bothnia project had its fourth planning meeting (MSP4) in Stockholm, Sweden (conference centre "Piperska Muren"). The meeting took an in-depth look at the draft material produced by project participants.

The discussions centered around similarities and differences between two documents including material for the Plan Bothnia MSP plan, one from a group of Finnish participants



Co-Financed under
European
Integrated Maritime
Policy

PICTURES

flickr

TWITTER UPDATES

4th Plan Bothnia meeting pics
available!
<http://t.co/x9dl9ogd>
2 days ago

Follow @planbothnia

PARTNERS



Follow

Follow "Plan Bothnia"

Get every new post delivered to your Inbox.

Join 64 other followers

Enter your email address

Sign me up

Powered by WordPress.com



PLAN BOTHNIA

Testing a MSP process in the Bothnian Sea



Current Action: Move Map



Plan Bothnia layers



Map Legend

Physical features

Nitrogen riverine load (2000)

- 0 - 1224
- 1224 - 4382
- 4382 - 10050
- 10050 - 20269
- 20269 - 53588

Living nature

UNESCO sites

- Biosphere reserve
- World heritage sites, cultural
- World heritage sites, natural

Natura 2000 sites

-



100 km

50 mi

20 mi

100 mi





Don't forget to visit
planbothnia.org!!

Thank you!