

Decentralized MSP data for the Baltic Sea

A dream come true?



HELCOM

The aim of the project

Uses of the sea



Fishing



Energy



MPA



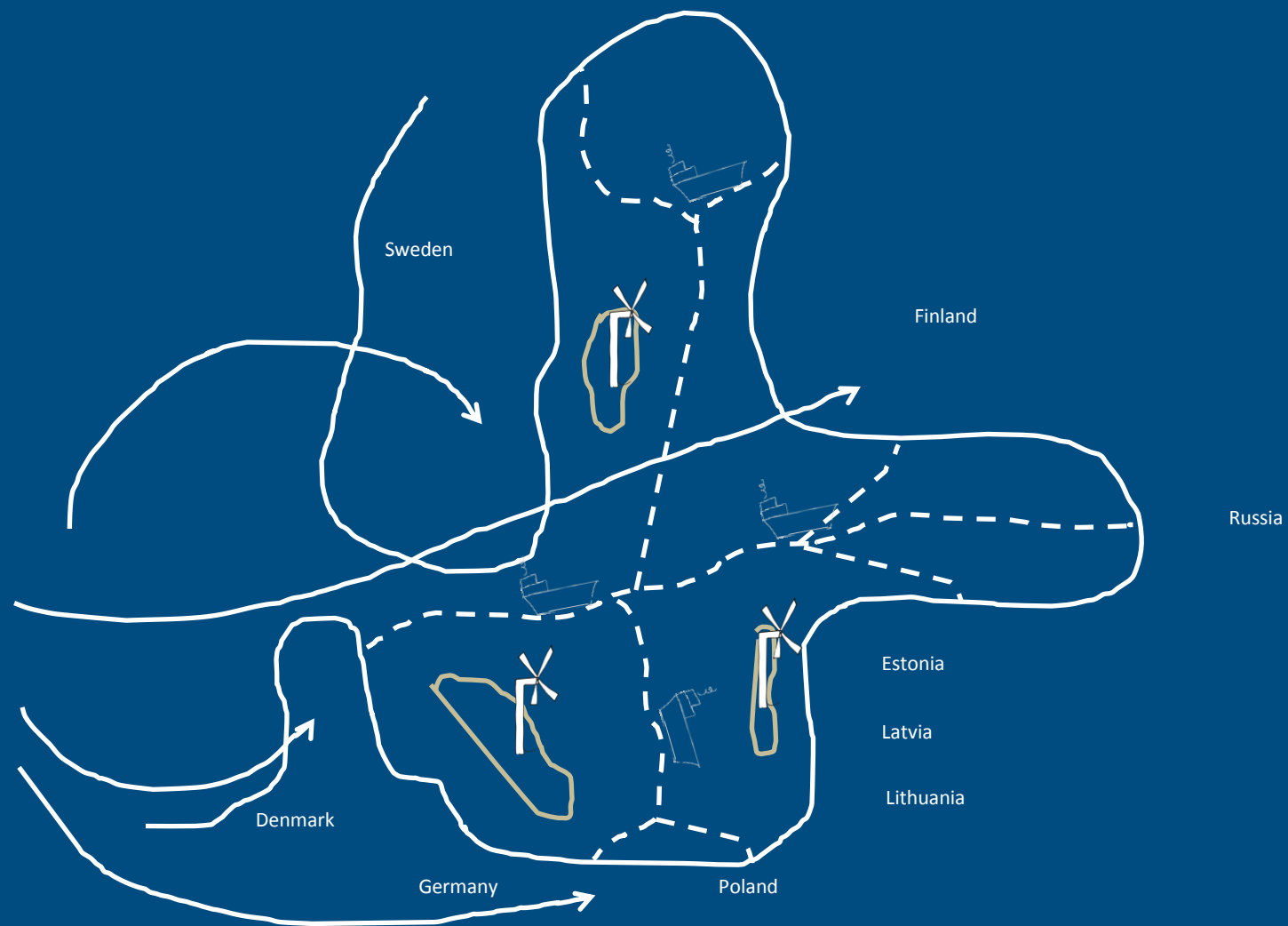
Dredging




Aquaculture

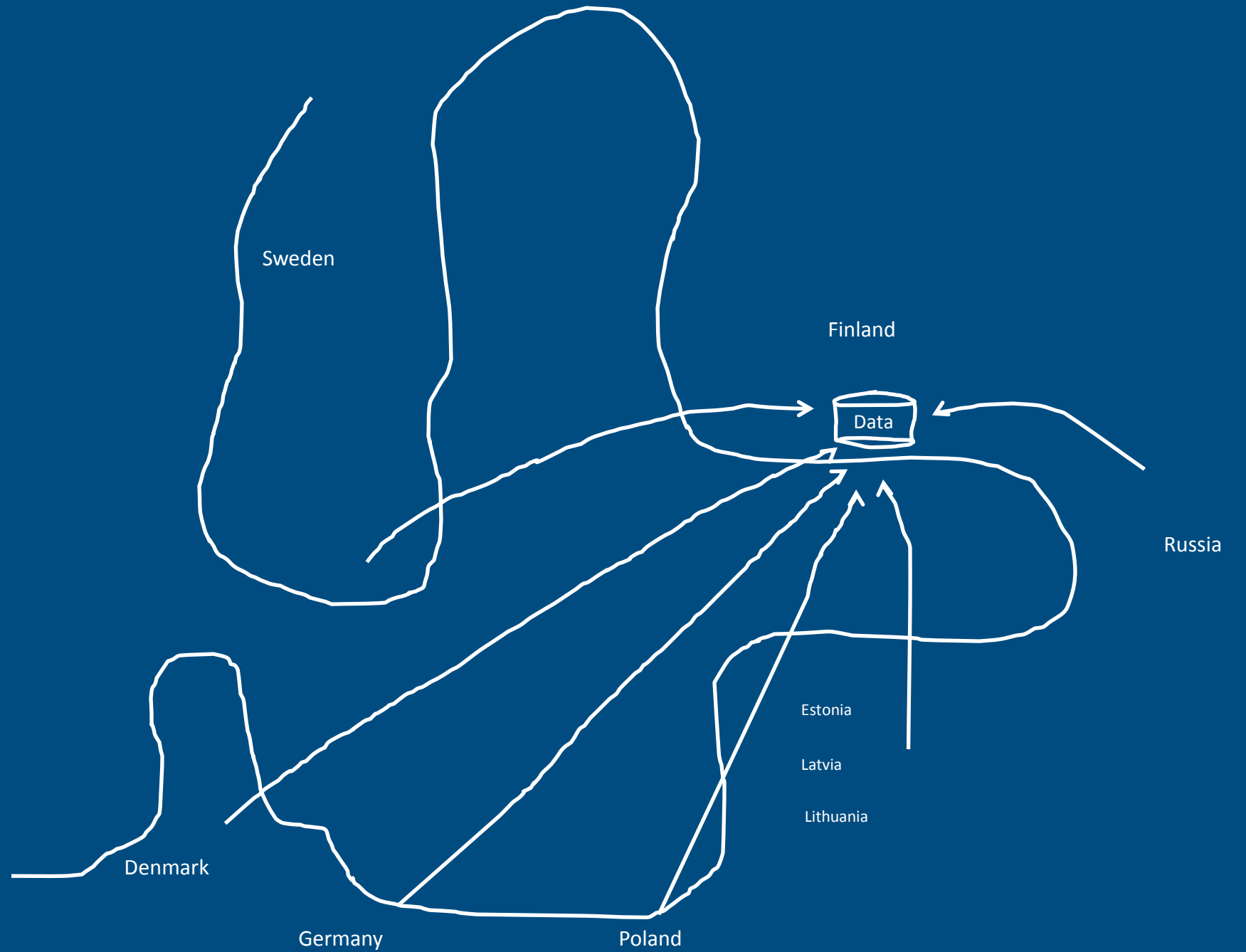


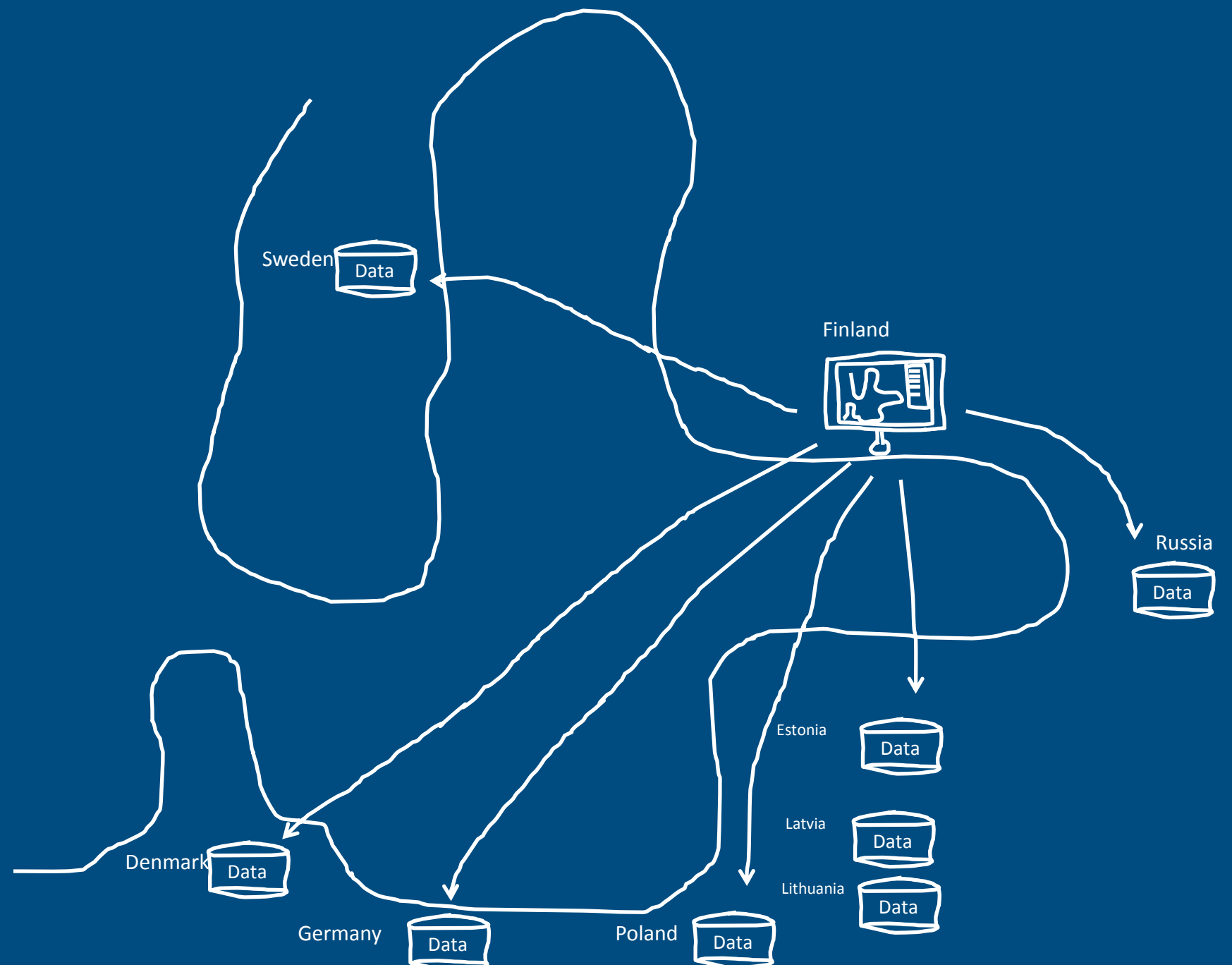
Shipping



Our role







Very nice but... How?

			Priority: High / Medium / Low							
Category	Datasets	Is it available? Which source?	CORPI	BSH	MIG	PTMEW	Agreed High	Agreed Medium	Agreed Low	Discrepancy
Administrative borders										
	National	HELCOM but needs to be checked and possibly updated	low	high if land area;	meaning land borders? good to show on maps but not crucial	high				x
	Regional	HELCOM but needs to be checked and possibly updated	low	low	low	medium				x
	Local	HELCOM but needs to be checked and possibly updated	low	not needed	medium/low	low			x	
	Territorial water	HELCOM but needs to be checked and possibly updated	high	high; need to have attributes/information about status	high, Polish data probably need to be updated due (PL-GE border)	high	x			
	EEZ	HELCOM but needs to be checked and possibly updated	high	high; need to have attributes/information about status	high	high	x			
Aquaculture										
	Aquaculture areas	PLC annual, national data call (HOLAS II)	low	low		no idea			x	
Fisheries										
	Fishery area (where BSA nation fish)	HOLAS II: HELCOM-ICES VMS data call results	low	low	high, most preferably broken down by tools	high				x
	Spawning and nursery areas	HOLAS II (fish species tbc, at least cod)	high	low	high	high				x
					medium... rather routes to the main fishing areas, not					

