


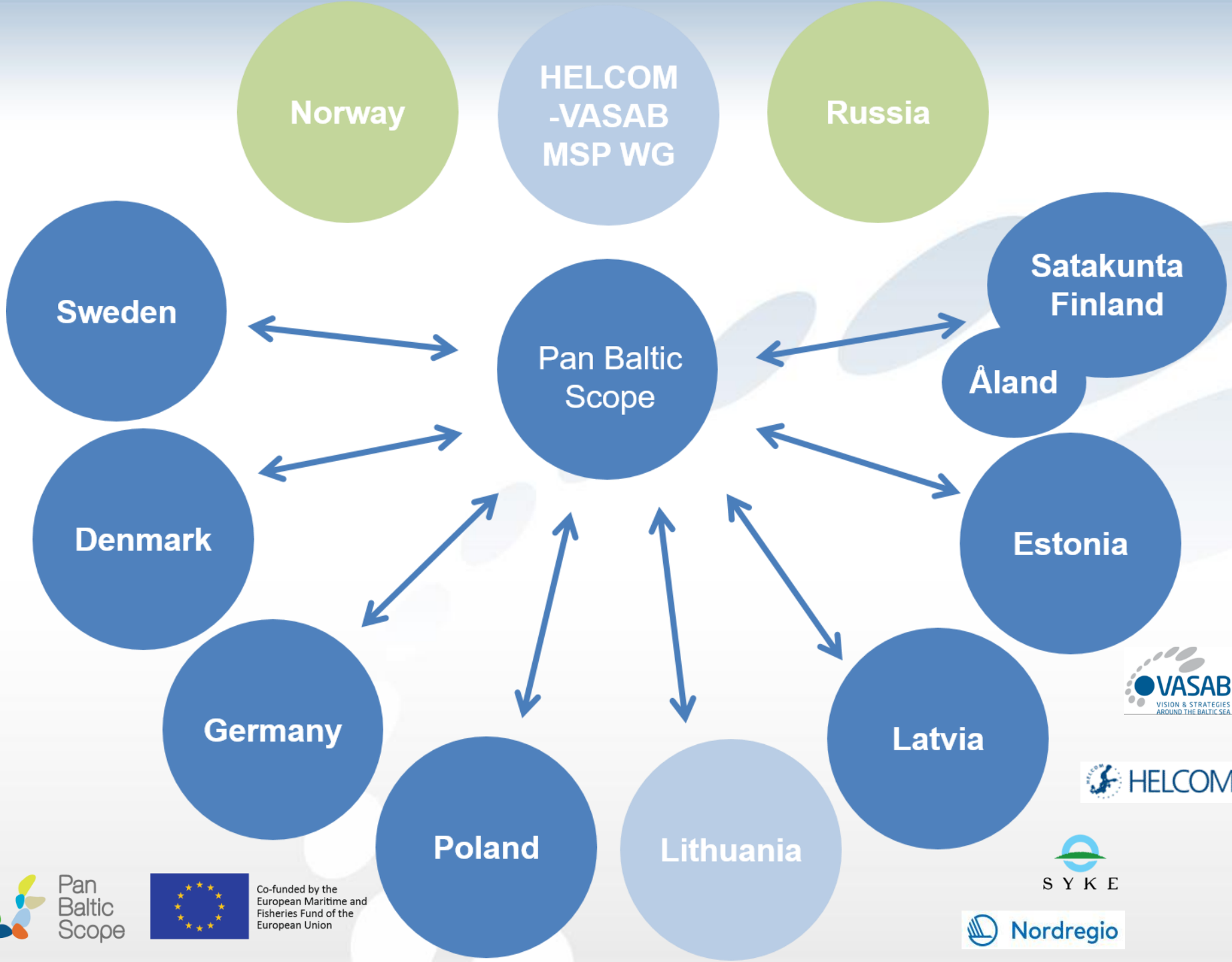
Towards coherent Marine Spatial Planning and long-lasting macro-regional cooperation

Dr. Ingela Isaksson
Swedish Agency for Marine and Water Management
Project leader and Coordinator Pan Baltic Scope

Global Sustainable Development Goals

SDG 2030 or Agenda2030



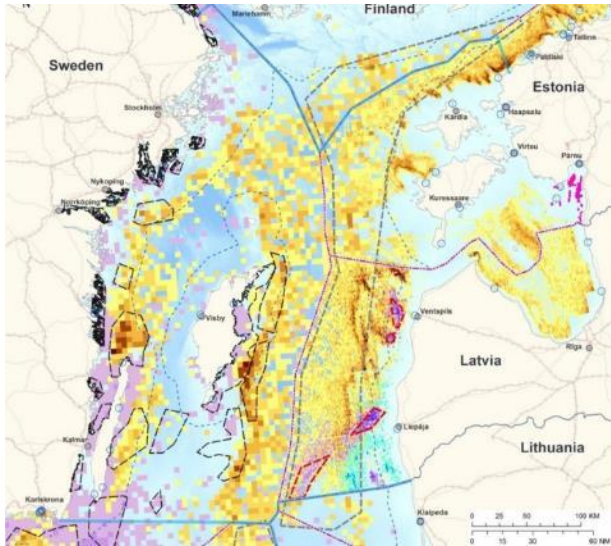


Co-funded by the European Maritime and Fisheries Fund of the European Union

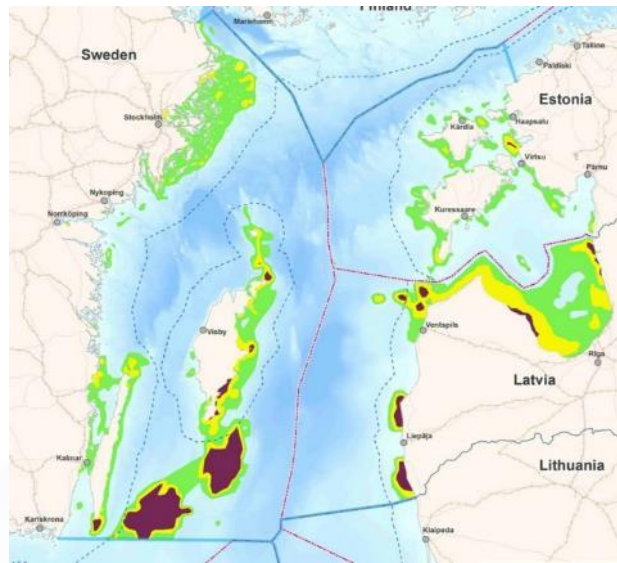
Marine Spatial Planning in Baltic Sea Region



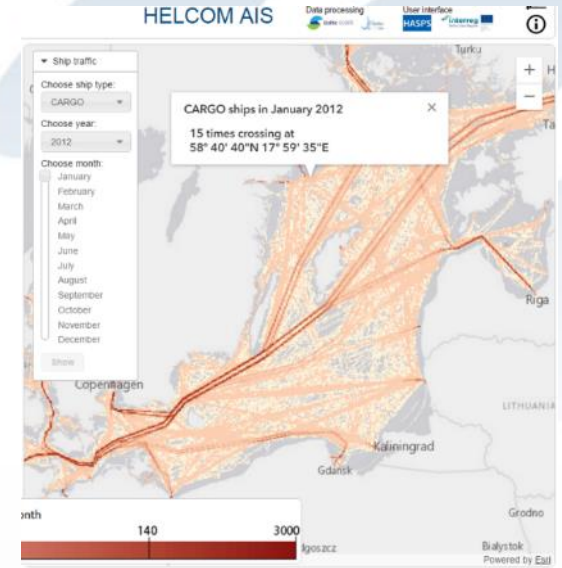
Shared resources collaboration essential



One
fish resource



One
green
infrastructure



One
shipping network

A group of people are gathered around a long table in a meeting room, looking at large maps and documents. The room has large windows with blinds, and there are water bottles and papers on the table. The scene is brightly lit, suggesting a professional or collaborative environment.

Share

Understand

Adapt

International

National

Regional

Local

Building on previous work

- On earlier and ongoing projects in the Baltic Sea Region
- On Recommendations on Maritime Spatial Planning across borders developed in Baltic SCOPE



Filling the gaps

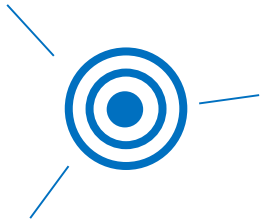
Social Economic analysis

Green Infra, Blue Corridors, Data sharing, Basemaps...


Exchange between planners on Maritime Spatial Planning




Better Together



- Coordinate activities



- Learn from each other



- Create common view





Thank you for your attention!