



SISEMINISTEERIUM

Stakeholder involvement in maritime spatial planning in Estonia

Anni Konsap

Estonian Ministry of the Interior, Adviser of Planning Department

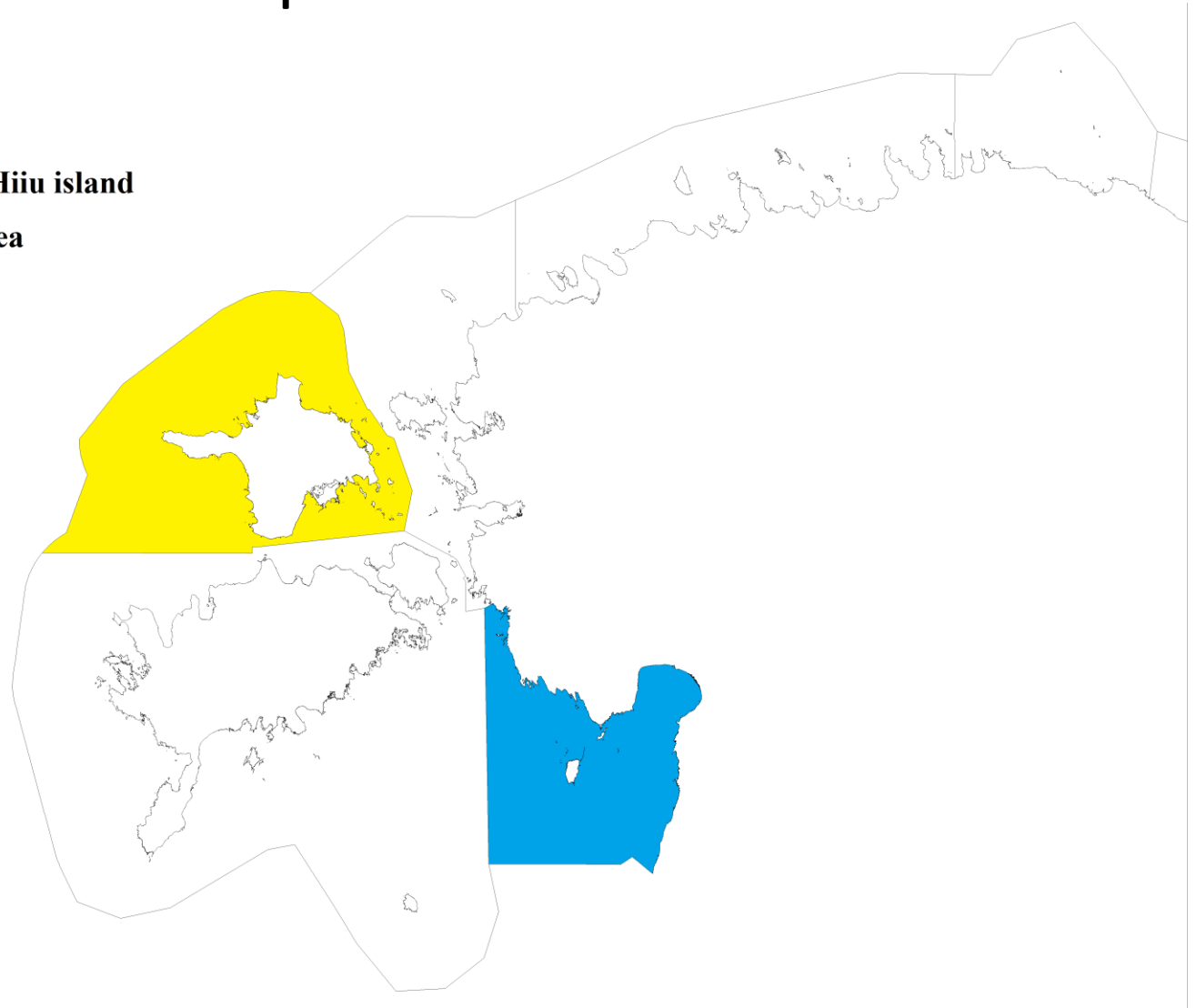
18.06.2014

October 2012 – the start of the official planning processes

Piloting areas

■ area around Hiiu island

■ Pärnu Bay area



Stakeholders involved

- Fishing
- Transportation
- Ports
- Energy (including offshore wind energy)
- Recreation (surfing, sailing, tourism)
- National defence
- Underwater cultural heritage
- Environmental protection
- etc

Pärnu bay area – the case of the cooperation committee

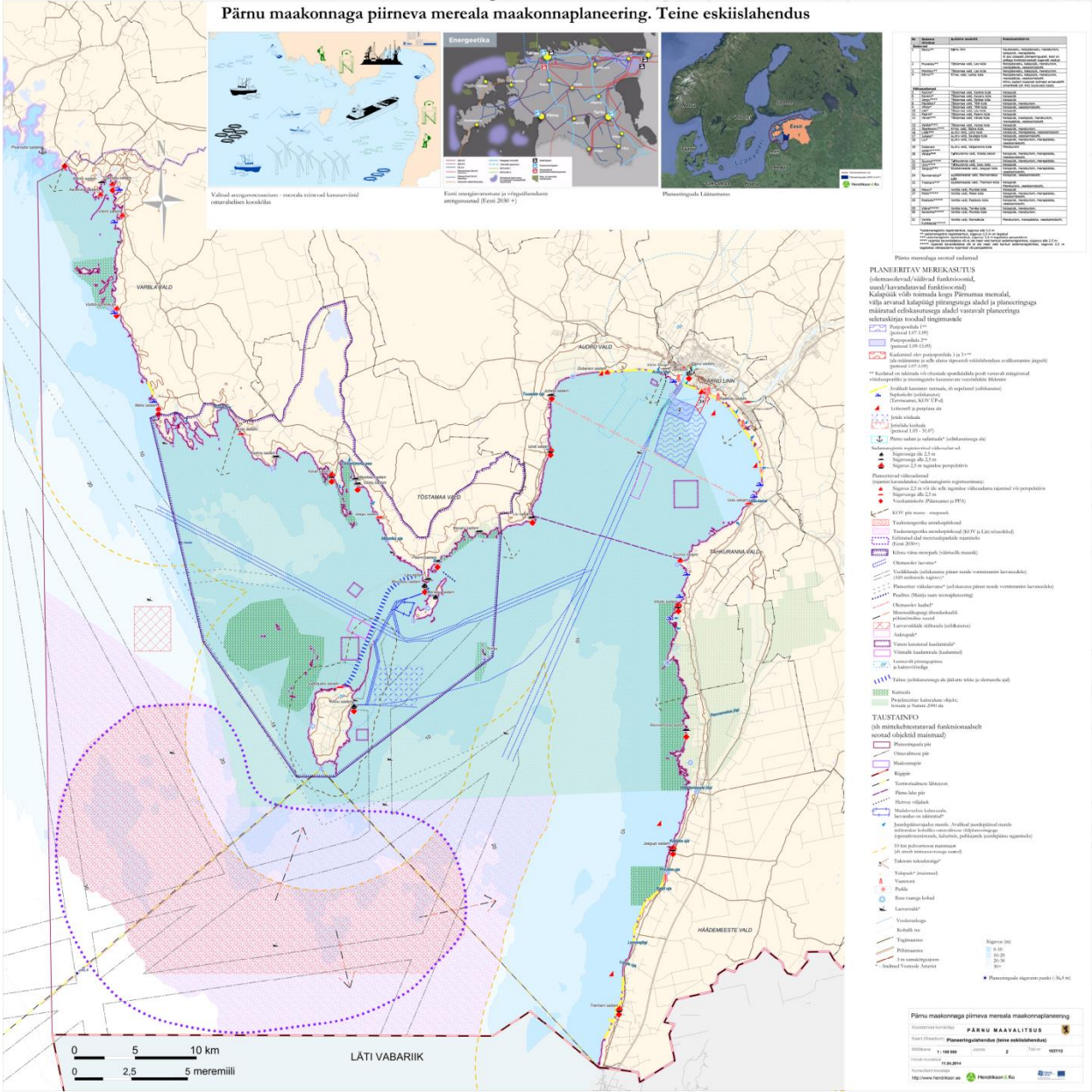
Stakeholder meetings held:

- Government agencies (incl regional offices);
- Local governments
- Fisheries
- Tourism
- Energy (incl offshore wind)
- Harbours
- Environmental protection
- etc



The present

Pärnu maakonnaga piirneva mereala maakonnaplaneering. Teine eskiislahendus



0 5 10 km

0 2,5 5 meremiili

LÄTI VABARIIK

Pärnu maakonnaga piirneva mereala maakonnaplaneering

Planeeringus määratakse **PÄRNU MAALITSUS**

Maakonnaplaneering **Planeeringuallüksus** (teise eskiislahenduse)

Määratud: 1.1.2023. Alustatud: 2.1.2023. Valitud: 10.01.2023.

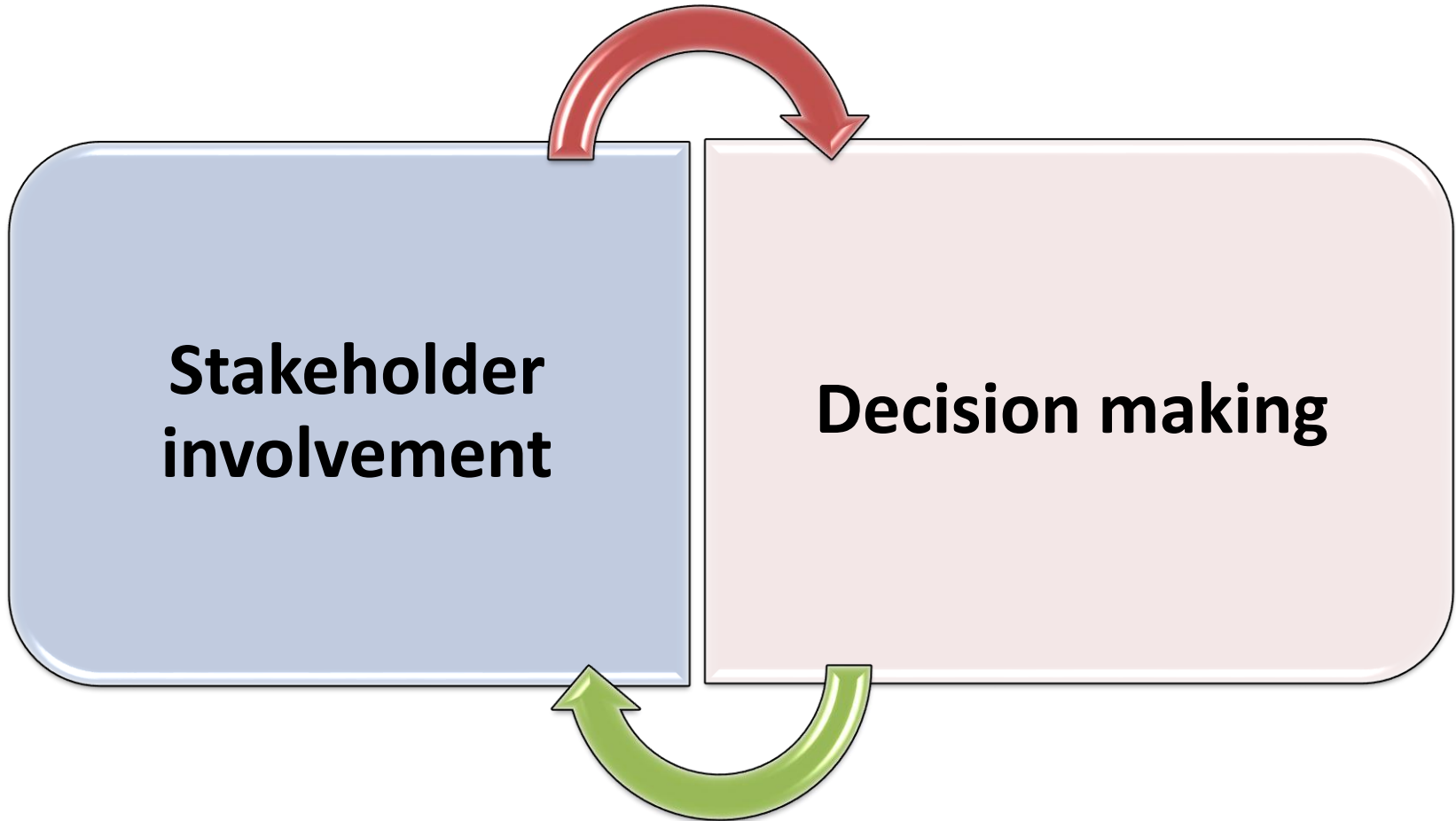
Planeeringu koostanud: HÜ OÜ: Eesti Kaldarand

Hiiu island MSP – the case of the steering committee

Members of the steering committee:

- Estonian Fund of Nature
- Estonian Environmental Board
- NGO Hiiukala
- Police and Boarder Guard Board
- NGO Hiiumaa Cooperation Network
- Estonian Wind Power Association
- Association of local authorities of Hiiu County
- Hiiu county government
- Ministry of Agriculture
- Ministry of Economic Affairs and Communication
- Estonian Maritime Administration

Lessons learned





SISEMINISTEERIUM

Thank you!

Anni Konsap

anni.konsap@siseministeerium.ee