

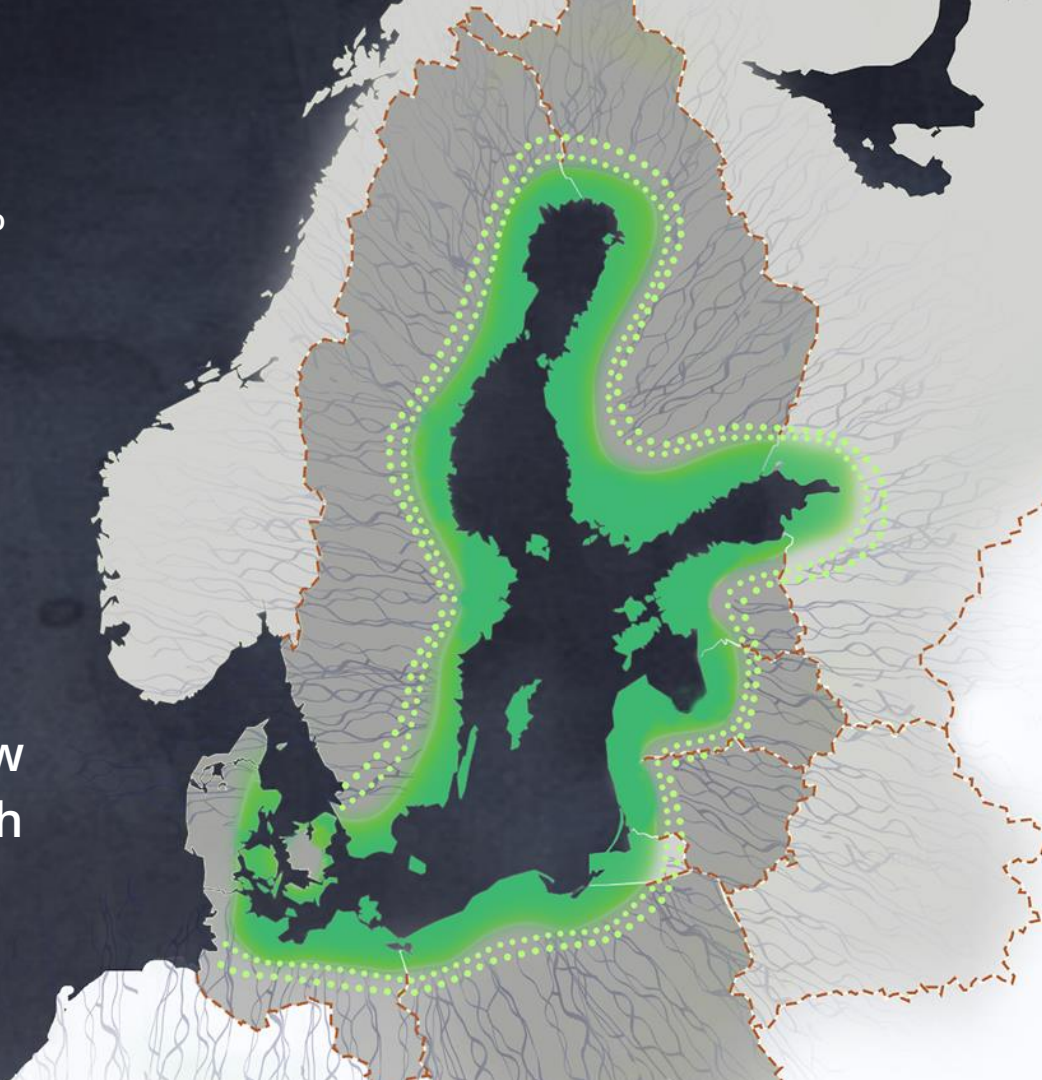


BALTIC SEA REGION
YOUNG
PLANNERS'
CONTEST

Paulius Kliucininkas | Shahba Alkebsi
Laura-Kristine Bergman | Josefine Gottschalk | Olga Kashko

United Baltic Belt: Rethinking Borders

Revising the current land-sea
divisions by implementing a new
comprehensive spatial approach
for a common Baltic future



Current situation 2019



Spatial distribution



Environment

Challenges

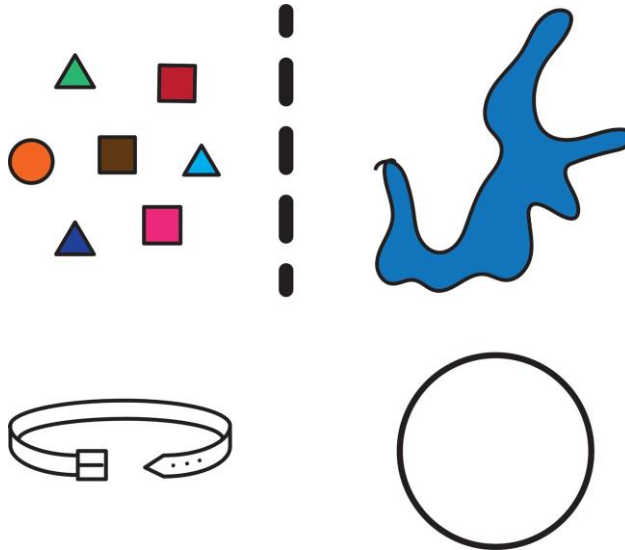
Challenges

Political

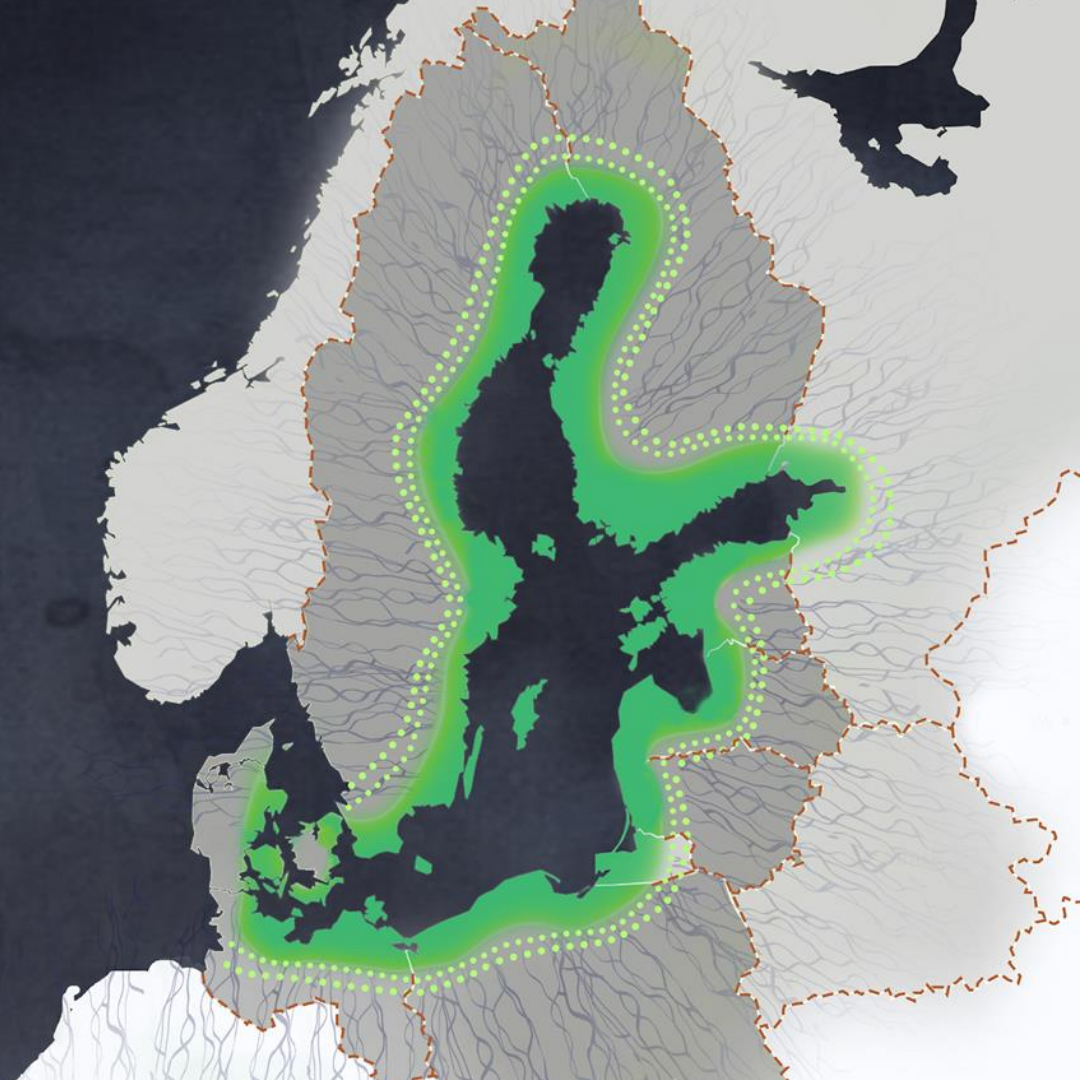
Environmental

Social

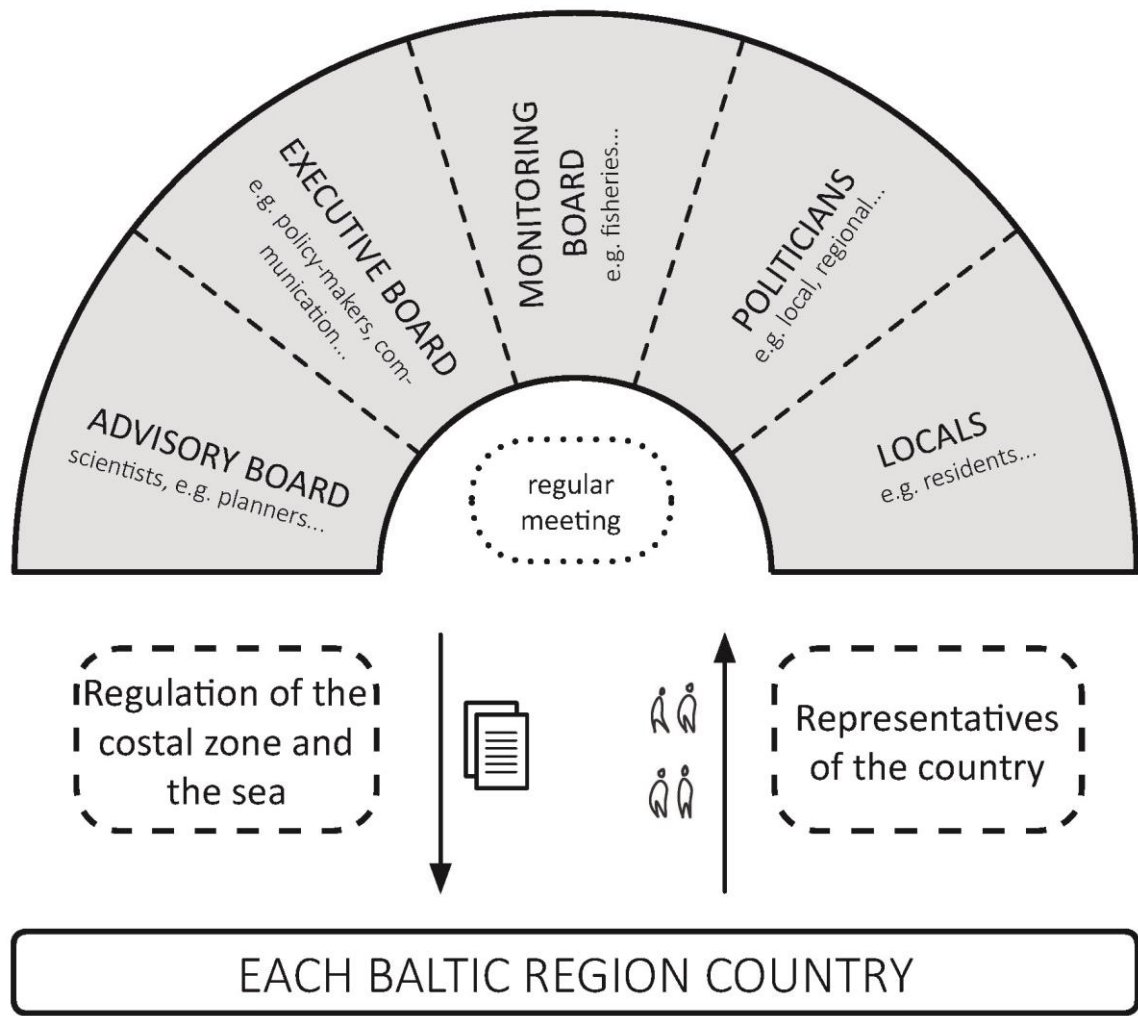
borders, joint governance, common good
water pollution, climate change, protection
improve livelihood, health and well-being



Eliminate the borders
in the coastal zone and
marine waters and
regulate the region as a
united entity until
2050.


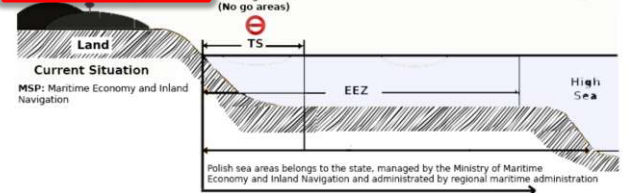
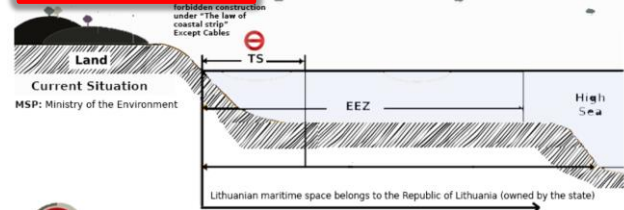
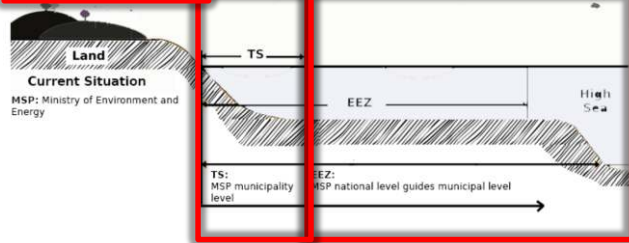


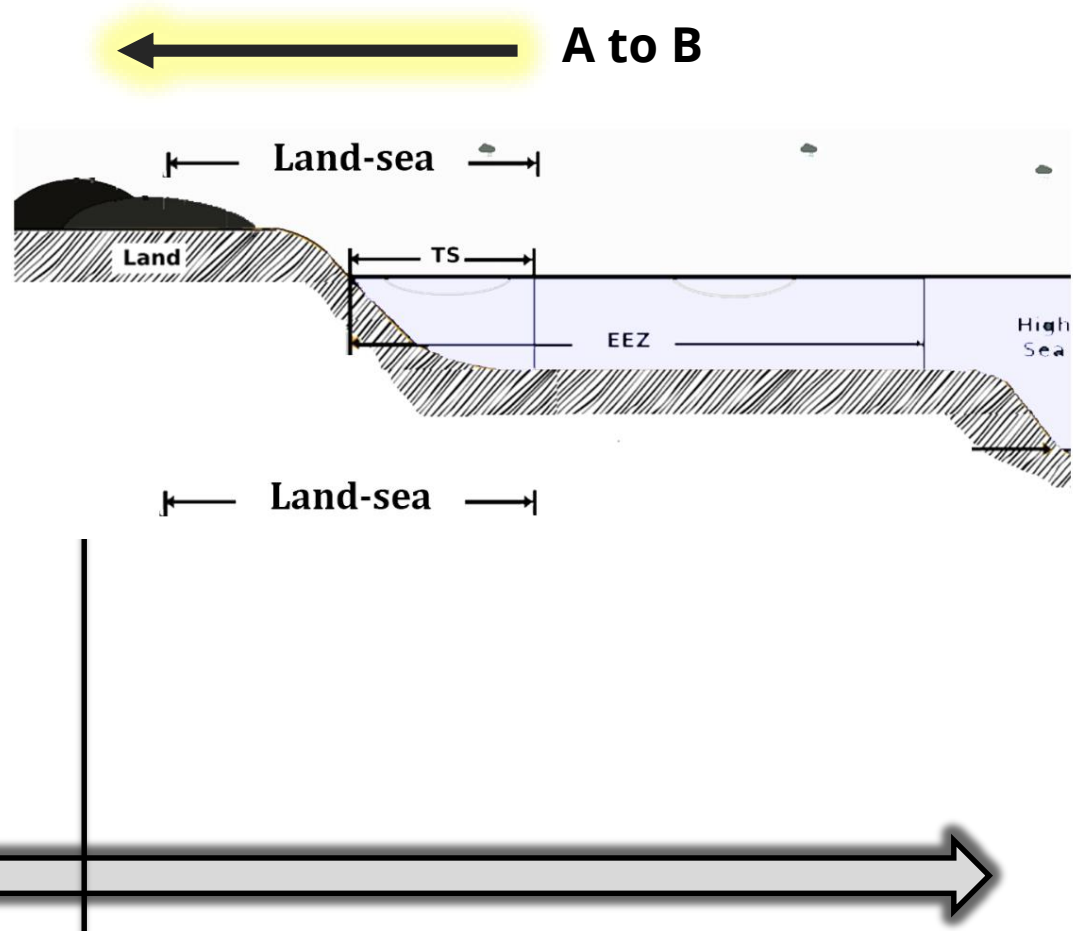
Political realization: The United Baltic Belt Council

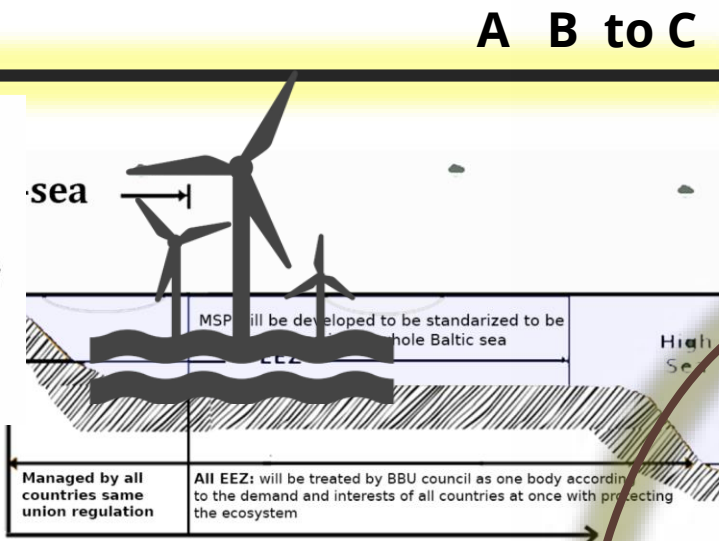



Development of Baltic Belt

2019







2050



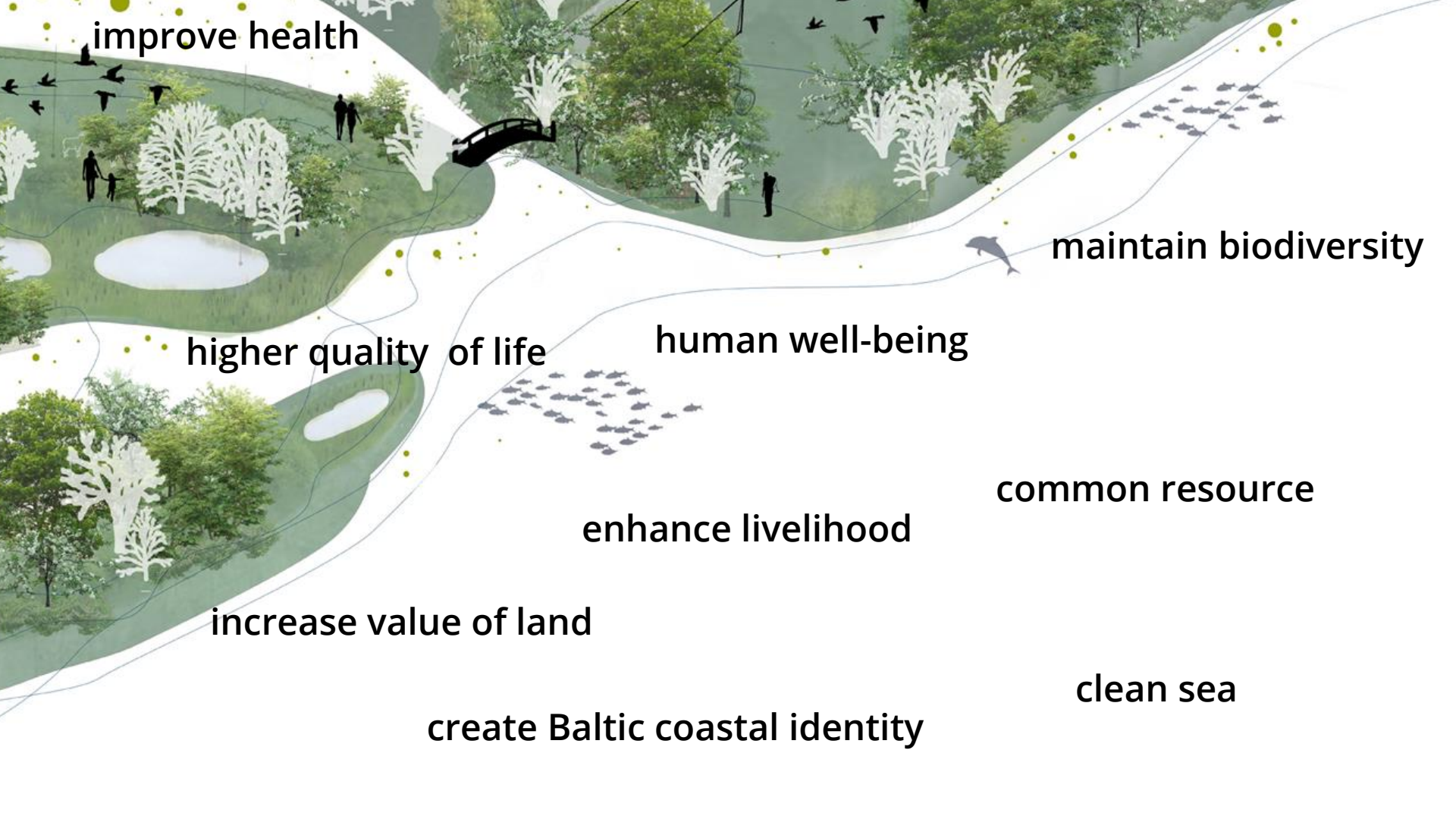
Liveable places in UBB

Land-Sea-Coastal planning UBB

Maritime Spatial Planning UBB

National spatial planning





improve health

maintain biodiversity

higher quality of life

human well-being

common resource

enhance livelihood

increase value of land

clean sea

create Baltic coastal identity

1

Vision
Sea
Coast
Region
Aim
Environment
Entity
Identity

