

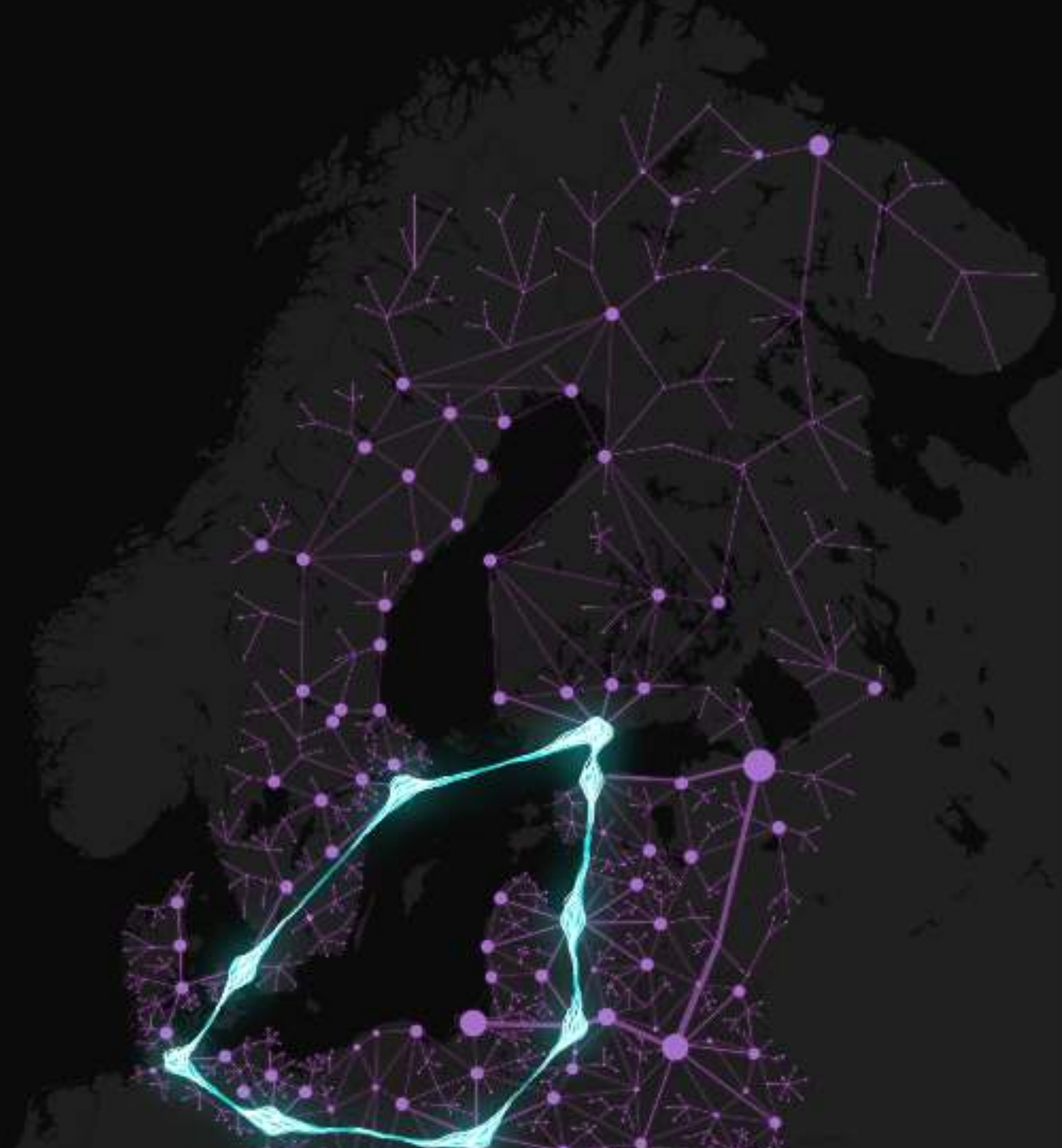


BALTIC SEA REGION  
YOUNG  
PLANNERS'  
CONTEST

# CIRCLE OF FREEDOM

**Liveable places and spaces of  
tomorrow**

Elda Shurdhaj  
Marko Veermets  
Olga Mukhina  
Zane Krumina





# Content



INTRODUCTION



CHALLENGES



VISION



LOCAL LEVEL  
CONCEPT



ACCESSIBILITY  
ACTIONS



SPATIAL  
PLANNING



CONCLUSIONS

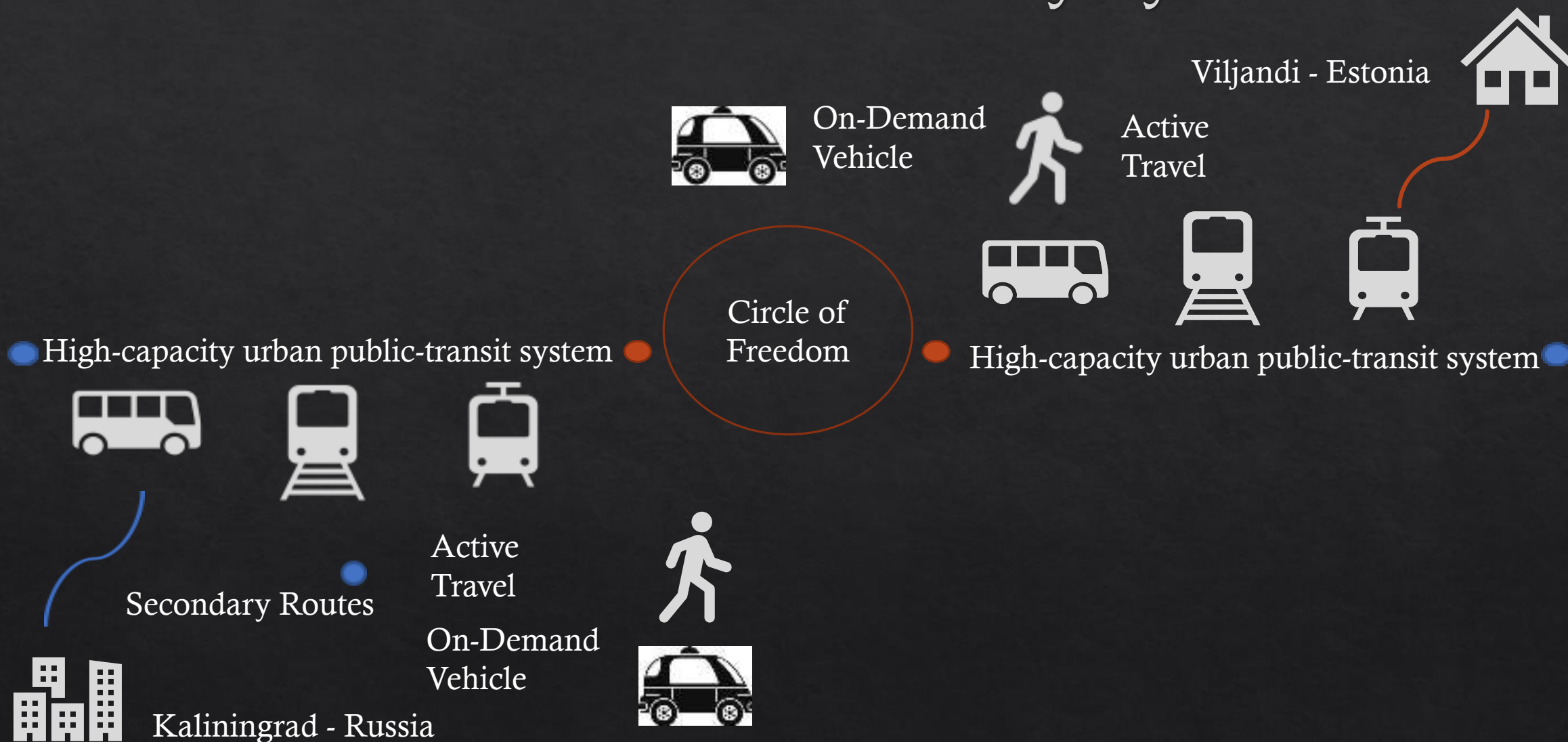
# 2050 BSR Vision

Circle of Freedom – Creates opportunities  
Connects people and places  
Ability to act and change without constraints

High-level accessibility in BSR through integrated transport system  
starting right where you are to where you want to go.



# End to End Accessibility System



# Actions for liveable places through accessibility

**Shared transport information that leads to BSR  
smart journey planner**

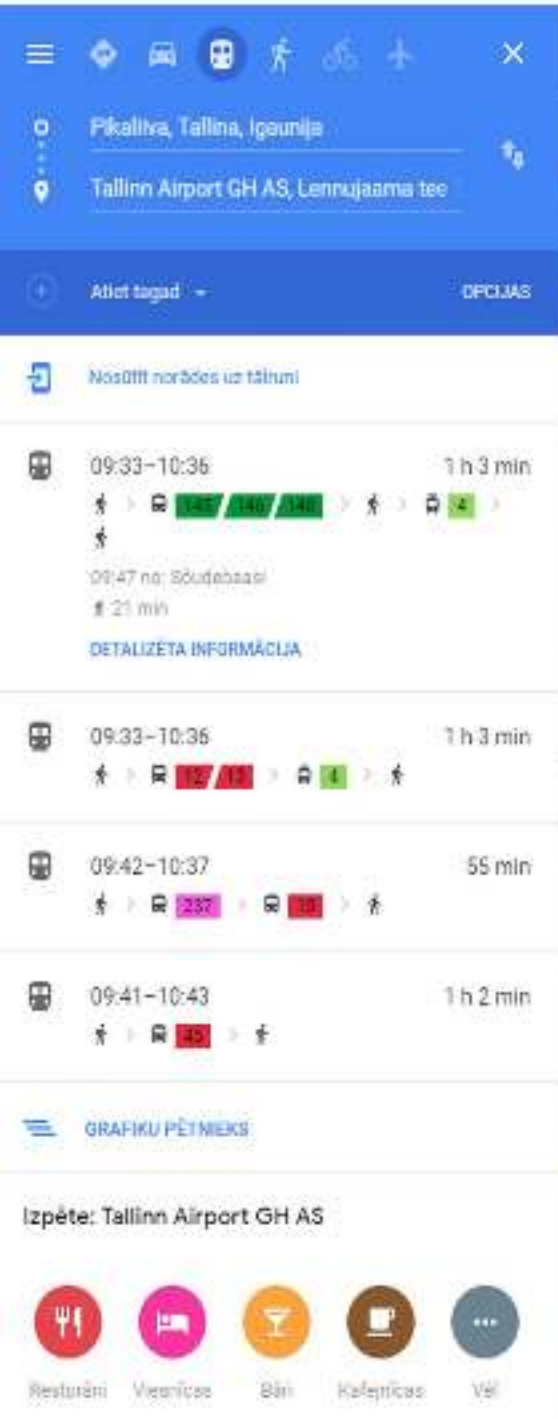
**Optimize the existing routes through an  
integrated solution: primary + secondary routes**

**Integrated modes of transport**

**On demand public transportation – Door to door  
service**

**Universal design – Accessibility for all**

# Tallinn Airport ↔ Pikaliiva





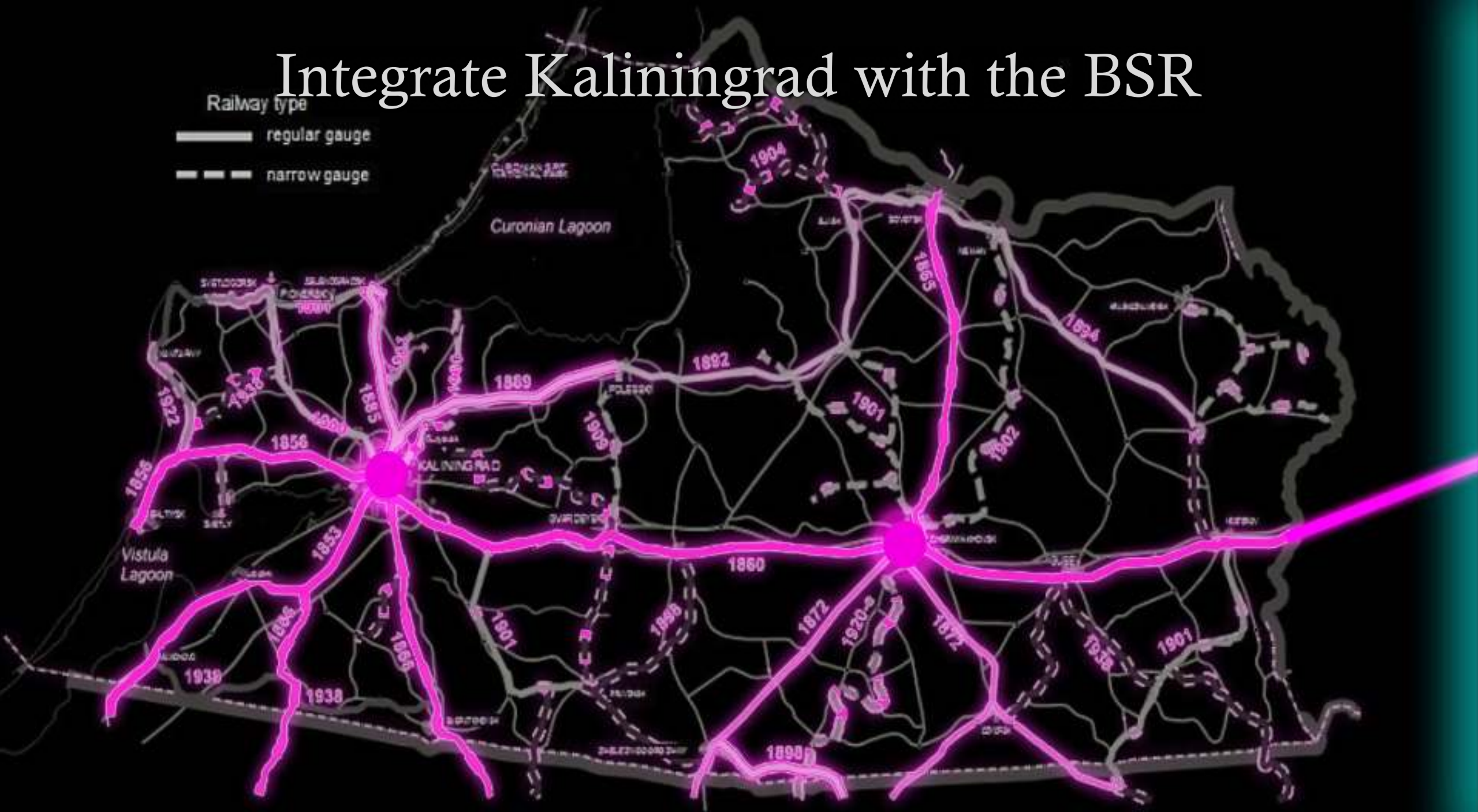
# Tallinn Airport ↔ Pikaliiva

## Circle of Freedom





# Integrate Kaliningrad with the BSR



# Spatial Planning



ECONOMIC



SOCIAL



ENVIRONMENTAL



CULTURE/DIVERSITY

# Conclusion



INTEGRATED  
TRAVEL SYSTEM



BSR JOURNEY  
PLANNER



UNIVERSAL  
DESIGN



WHAT WE DECIDE  
TODAY IS HOW WE  
ARE SHAPING OUR  
FUTURE FOR  
TOMORROW



Thank you

