



VASAB

EU Strategy for the Baltic Sea Region Projects

Liene Gaujeniete

VASAB webinar on Sharing Knowledge & Inspiration
17 June 2020, online





TODAY

VASAB and EUSBSR

- How it works?
- What are the benefits?
- Flagships



VASAB and projects

- Why participate?
- Projects “typology”
- Ongoing projects



EUSBSR

HA SPATIAL PLANNING



EUSBSR
EU STRATEGY
FOR THE BALTIC
SEA REGION

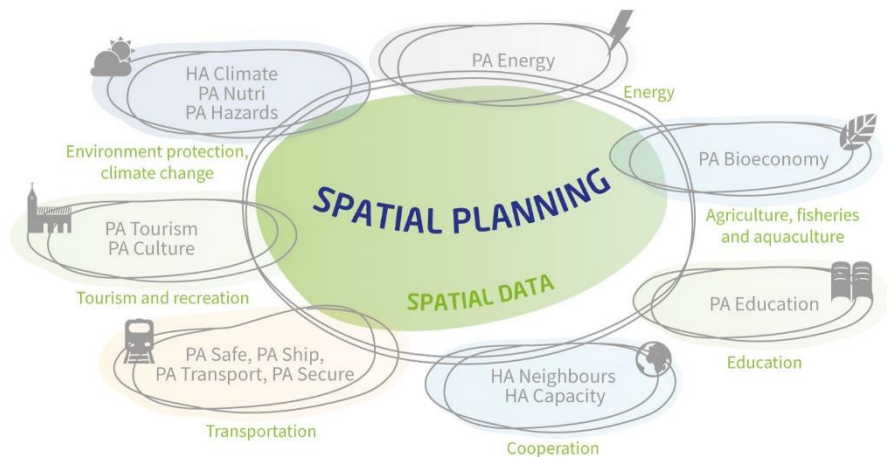


EUSBSR
EU STRATEGY
FOR THE BALTIC
SEA REGION



The overall goal of HA “Spatial Planning” is to **increase territorial cohesion** in the Baltic Sea Region.

In 2030, the Region shall be a better-integrated and more coherent macro-region that has **reduced socio-economic development divides** between its individual parts and has turned global challenges into assets.





LAND-BASED

Strengthening Territorial Cohesion in the BSR Through Land-based Spatial Planning

Increase knowledge by organizing events & other activities

Implement LTP within EUSBSR

- Place-based, diverse urban pattern
- Observation of Territorial development
- TEN-T potential for regional development



MSP

Ensuring Coherent Maritime Spatial Plans Throughout the Baltic Sea

Draw up and apply maritime spatial plans that are coherent and apply EBA

- Apply EU MSP Directive & BSR Strategic MSP Framework
- BSR MSP Data Expert Sub-group

GOVERNANCE STRUCTURE



The work of
HA SP is
embedded
into the
structures of
HELCOM &
VASAB/
inseparable



HA Spatial Planning:

- Transnational approach in spatial planning
- Facilitate coherent MSP across borders
- Observe territorial development process
- Recommend transnational policies
- Promote methodology development
- Forum for multi-lateral dialogue
- Promote co-operation projects
- Cooperate with other initiatives & macro-regions
- Communication & visibility of HA
- Monitor and report progress of HA
- Cooperate with other PAs an HAs
- Recommend flagships



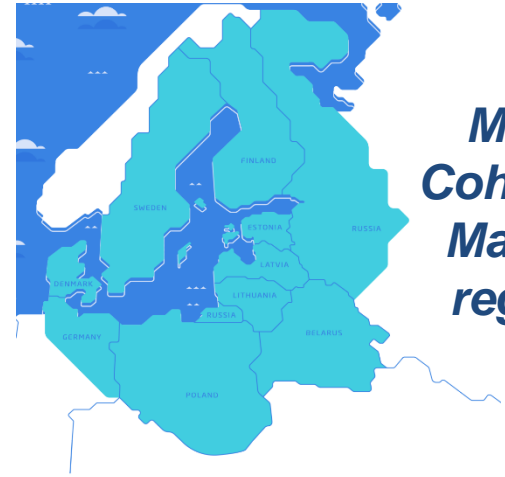
HOW IT WORKS TOGETHER?

**EUSBSR
to VASAB**

- Cross-sectoral dialogue
- Multi-level cooperation
- Policy building

**VASAB to
EUSBSR**

- Territorial dimension
- Established network/stakeholders
- Know-how



***More
Coherent
Macro-
region***



VASAB

PROJECTS



EUSBSR
EU STRATEGY
FOR THE BALTIC
SEA REGION



ADDED VALUE OF PROJECTS

- Contributes to LTP & other framework
- Policy building
- New concepts elaborated & tested
- Developments of new methods, tools & knowledge
- Improves visibility of VASAB
- Cooperation with various stakeholders
- Improved cooperation with sectors
- Development of new cooperation mechanisms

ESP  N BSR TeMo

 NSB CoRe

 TENTacle

 Let's Communicate
the EUSBSR for the benefit of the region

SU  BA

 BONUS BASMATI
Baltic Sea Maritime Spatial Planning
for Sustainable Ecosystem Services

 Pan
Baltic
Scope

 Baltic
URBAN LAB

 BalticRIM
Baltic Sea Region
Integrated Maritime
Cultural Heritage Management

 Baltic SCOPE
Towards coherence and cross-border
solutions in Baltic Maritime Spatial Plans

 HASPS 3
HORIZONTAL ACTION
"SPATIAL PLANNING"
SUPPORT 3

 CAPACITY4MSP
Strengthening the capacity of
MSP stakeholders and decision makers

 BSR
ACCESS


 MARA
Mobility and Accessibility
in Rural Areas

 BALTIC SEA REGION
YOUNG
PLANNERS'
CONTEST

 Baltic
Lines
Coherent Linear Infrastructures
in Baltic Maritime Spatial Plans

 BEA-APP
BALTIC ENERGY AREAS
A PLANNING PERSPECTIVE

 HASPS 2
HORIZONTAL ACTION
"SPATIAL PLANNING"
SUPPORT 2

 Augmented
Urbans

 LAND
SEA
ACT

 HASPS
HORIZONTAL ACTION
"SPATIAL PLANNING"
SUPPORT

ESP  N EMTM

ESP  N BT 2050

 SEAPLANSACE

 LIVE BALTIC
CAMPUS

 PartiSEApate
MULTI-LEVEL GOVERNANCE
IN MARITIME SPATIAL PLANNING
THROUGHOUT THE BALTIC SEA REGION



“TYPOLOGY”

- Themes
- According to the role of VASAB
- Funding programme
- Past & ongoing
- EUSBSR Flagships



THEMES

[Home](#) - Themes

Urban - rural



Accessibility



Maritime spatial
planning



Territorial monitoring



THEMES



the EUSBSR for the benefit of the region



EUSBSR
EU STRATEGY
FOR THE BALTIC
SEA REGION



ROLE OF VASAB*

** According to the level of involvement*



CAPACITY4MSP
Strengthening the capacity of
MSP stakeholders and decision makers



BALTIC SEA REGION
YOUNG
PLANNERS'
CONTEST



Let's Communicate
the EUSBSR for the benefit of the region



Augmented
Urbans

ESP EMTM



LAND
SEA
ACT



HORIZONTAL ACTION
"SPATIAL PLANNING"
SUPPORT 3



Pan
Baltic
Scope



Baltic
Lines
Enhanced Linear Infrastructures
of Baltic Member States Ports



LIVE BALTIC
CAMPUS

ESP BT 2050



BSR
ACCESS



MARA
Mobility and Accessibility
in Rural Areas



BONUS BASMATI
Baltic Sea Maritime Spatial Planning
for Sustainable Ecosystem Services



HORIZONTAL ACTION
"SPATIAL PLANNING"
SUPPORT 2



NSB CoRe



TENTacle

ESP BSR TeMo



SU OBA



BalticRIM



SEAPLANSPACE



HORIZONTAL ACTION
"SPATIAL PLANNING"
SUPPORT



Baltic SCOPE
Spatial planning and cross-border
cooperation in Baltic Member States Ports



PartiSEApate
Multi-scale connectivity
between coastal urban agglomerations
and the Baltic Sea region



BEA-APP
Baltic Ecosystem Assessment
Platform



Baltic URBAN LAB



FUNDING



European Maritime
& Fisheries Fund





ONGOING



CAPACITY4MSP
Strengthening the capacity of
MSP stakeholders and decision makers





EUSBSR FLAGSHIPS

- Support achieving the targets of HA/PA
- Concrete, grass root implementation of the EUSBSR
- Joint transnational projects and processes
- Pilot examples for desired change







PROJECTS

EXAMPLES

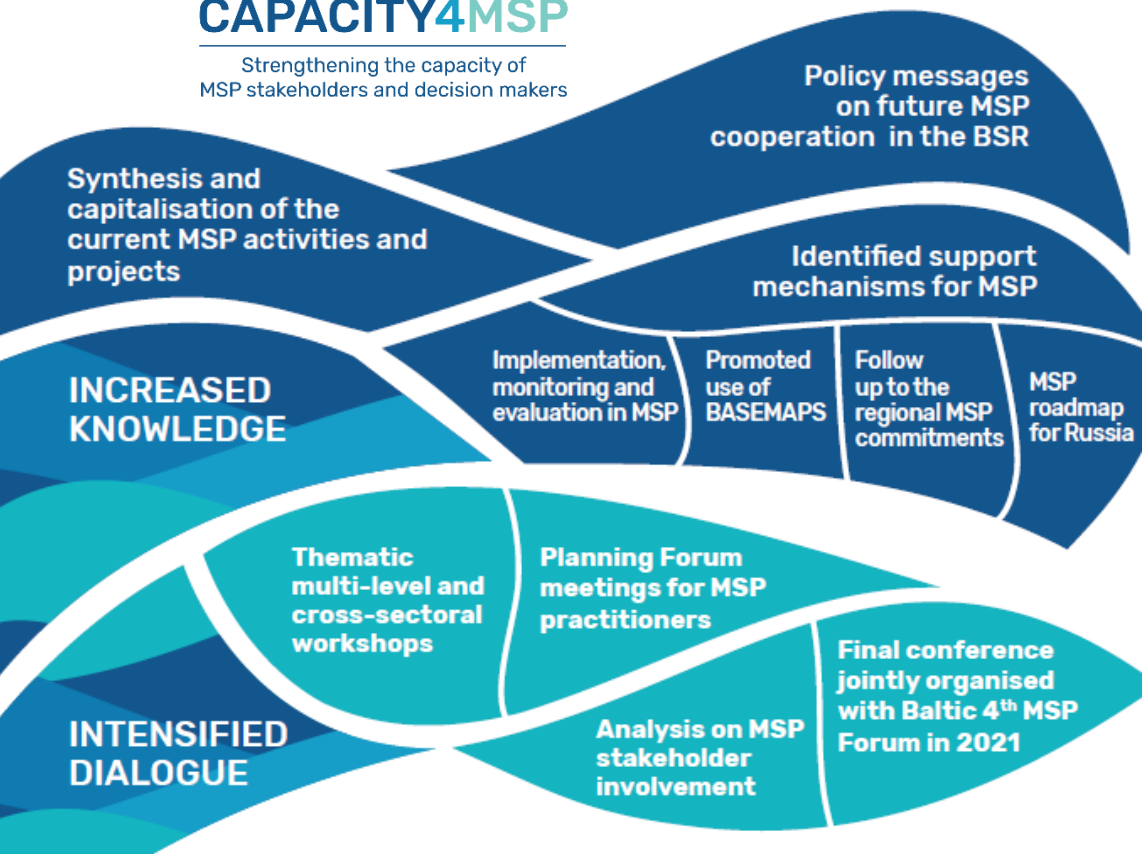


EUSBSR
EU STRATEGY
FOR THE BALTIC
SEA REGION



CAPACITY4MSP

Strengthening the capacity of
MSP stakeholders and decision makers



- Strengthening the Capacity of MSP Stakeholders and Decision Makers
- Project Platform (builds on existing project results and MSP processes),
- Aug `19 – Sept `21





MARA

Mobility and Accessibility
in Rural Areas



- Aims to improve the accessibility and mobility in touristic remote areas of the Baltic Sea Region by increasing the capacity of transport actors
- Addresses demographic changes and seasonal fluctuation
- The Population Mobility Monitor
- Regional case studies to improve mobility – car sharing, e-bikes, spatial planning
- Jan `19 – June `21



 **Interreg**
Baltic Sea Region





EUSBSR
EU STRATEGY
FOR THE BALTIC
SEA REGION



HASPS

HORIZONTAL ACTION
"SPATIAL PLANNING"
SUPPORT



3rd Edition

Support implementation of HA SP:

- Coordination between the two its Steering groups
- Assisting the MSP Data group
- Following-up the current projects and Flagships

2nd Edition

Communicate EUSBSR:

- Visibility of the Strategy
- Daily maintenance of communication channels of EUSBSR
- Awareness raising of EUSBSR in Norway
- EUSBSR communication from a larger macro-regional point of view
- Communication tool-kit development

Young Planners` Contest

Youth involvement
Developing new ideas
Summer Camp in Poznan

Land-Sea-Act

Balance local interests with
large scale MSP
developments
4th Baltic MSP Forum

Augmented Urbans

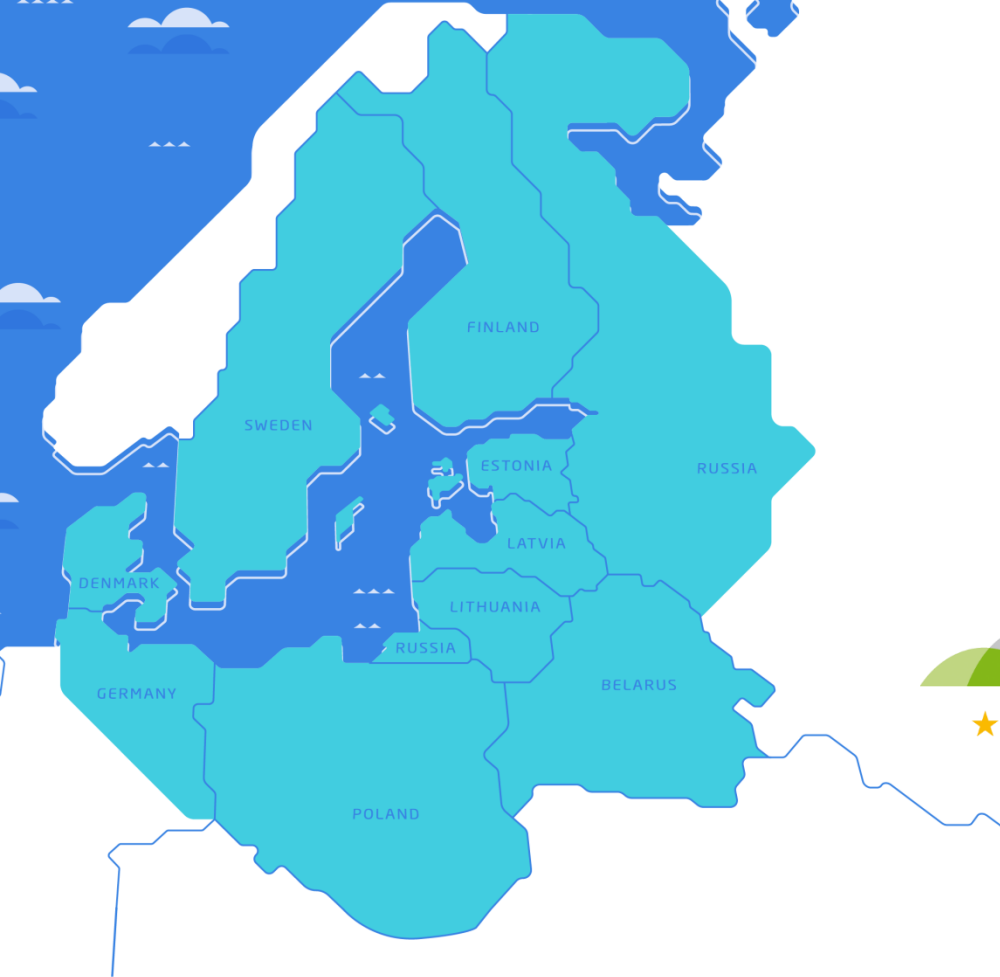
Technologies for more
efficient participatory
processes

EMTM

European Macro-regional
Territorial Monitoring Tool
Provide territorial evidence
for EU & macro-regions



THANK YOU FOR YOUR ATTENTION



EUSBSR
EU STRATEGY
FOR THE BALTIC
SEA REGION



HASPS 3

HORIZONTAL ACTION
"SPATIAL PLANNING"
SUPPORT 3





USEFUL LINKS



- [Overview of Projects](#)
- [Overview of Flagships](#)
- [Capacity4MSP](#)
- [MARA](#)
- [Young Planners` Contest](#)
- [VASAB within EUSBSR](#)
- [MSP](#)
- [Land-Sea-Act](#)
- [Augmented Urbans](#)
- [ESPON EMTM](#)