

Policy Area 'Spatial Planning'

EU STRATEGY FOR THE BALTIC SEA REGION

Liene Gaujeniete

Spatial planning expert in VASAB Secretariat

PA 'Spatial Planning' coordinator



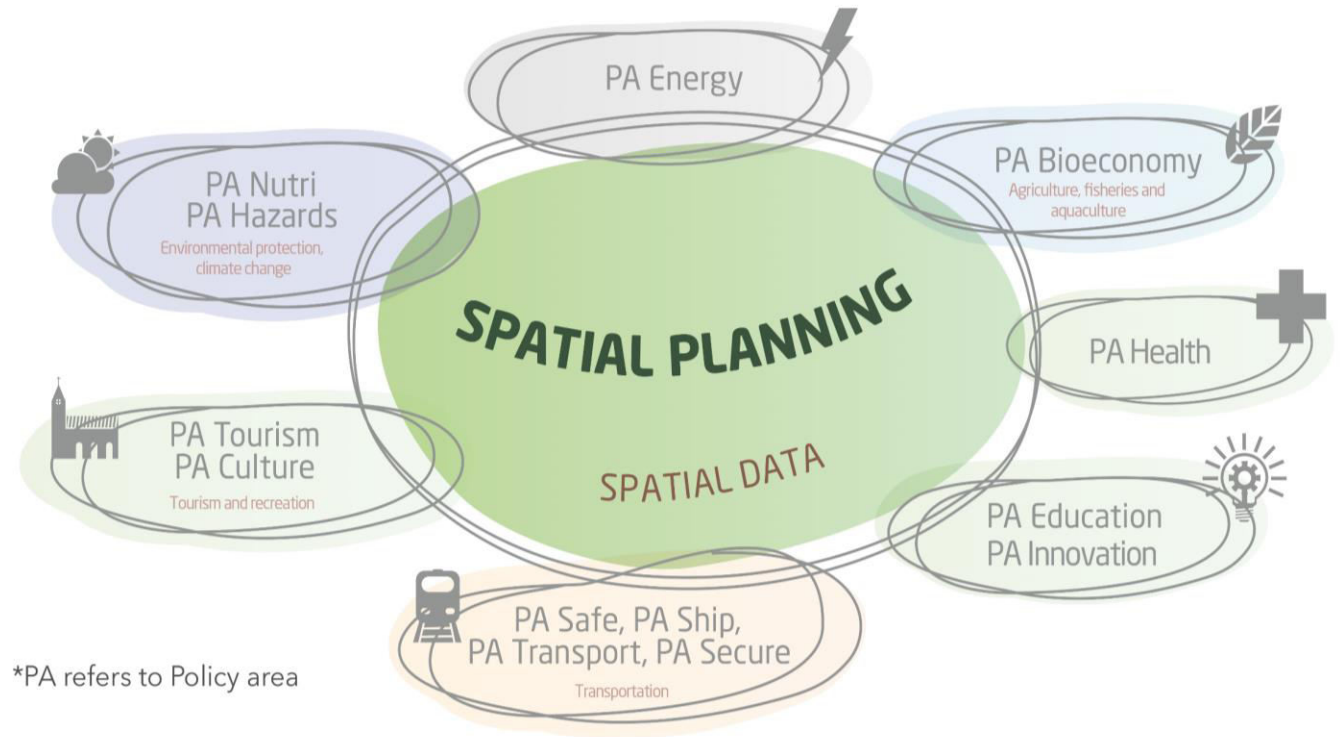


EUSBSR
EU STRATEGY
FOR THE BALTIC
SEA REGION

POLICY AREA 'SPATIAL PLANNING'

Increase territorial cohesion in BSR by 2030:

- Better-integrated
- More coherent
- Reduced socio-economic divides
- Global challenges turned into assets





Actions of the PA ‘Spatial Planning’

LAND-BASED SPATIAL PLANNING

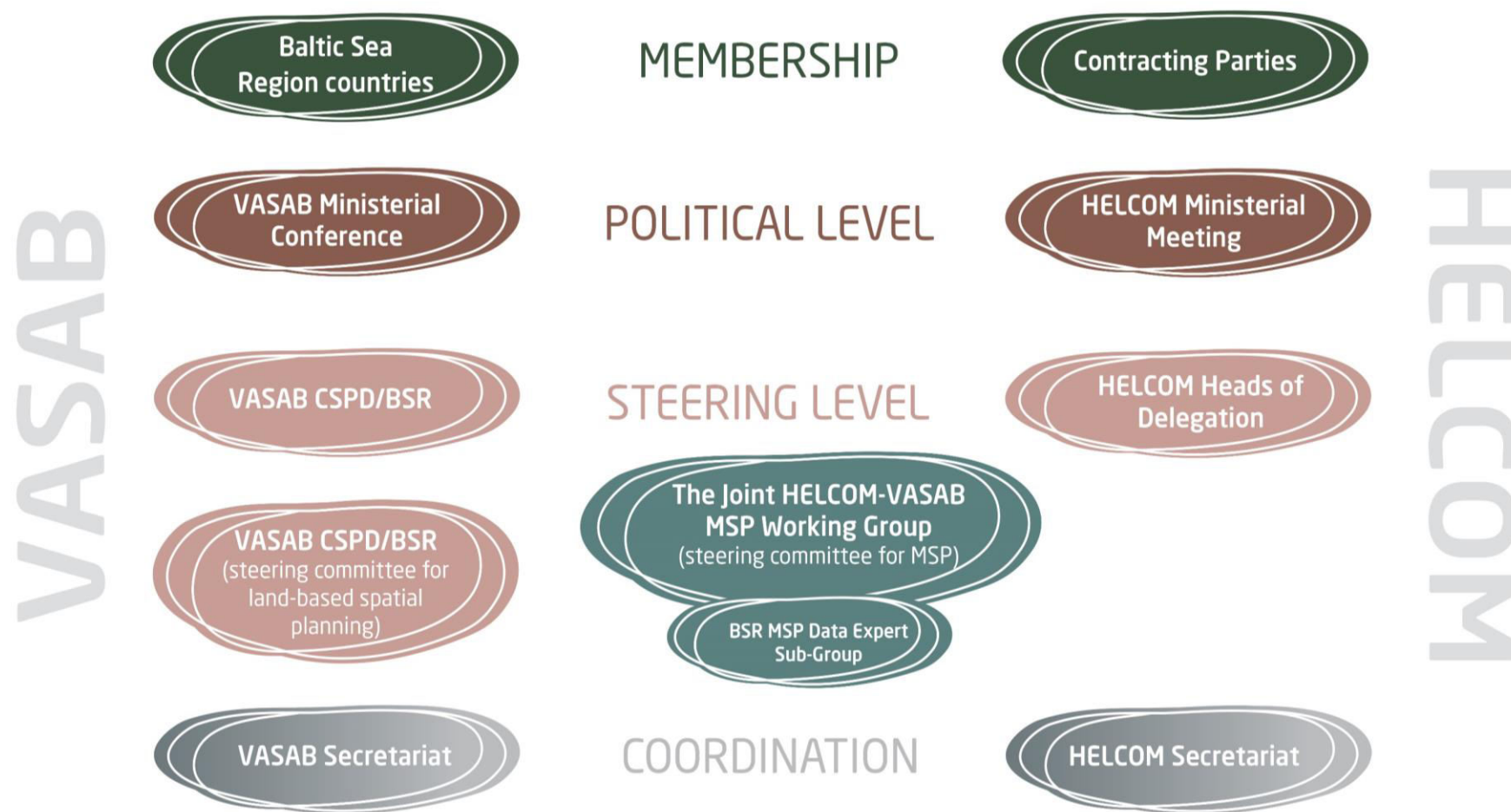
Strengthening territorial cohesion in the BSR through land-based spatial planning

MARITIME SPATIAL PLANNING (MSP)

Ensuring coherent maritime spatial plans throughout the Baltic Sea



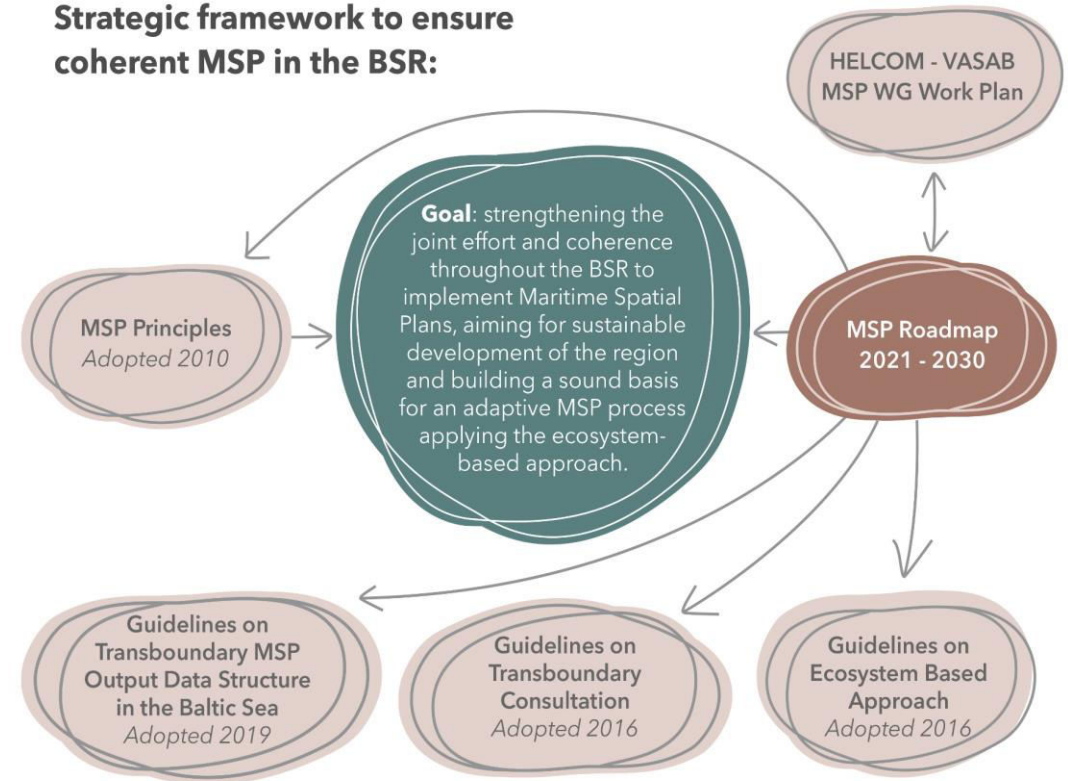
POLICY AREA 'SPATIAL PLANNING' GOVERNANCE STRUCTURE



MSP

- **Aim: Draw up and apply maritime spatial plans that are coherent and apply ecosystem-based approach**
- Jointly agreed environmental and climate goals
- Transboundary coherence
- Cooperation with non-EU neighboring countries

Strategic framework to ensure coherent MSP in the BSR:



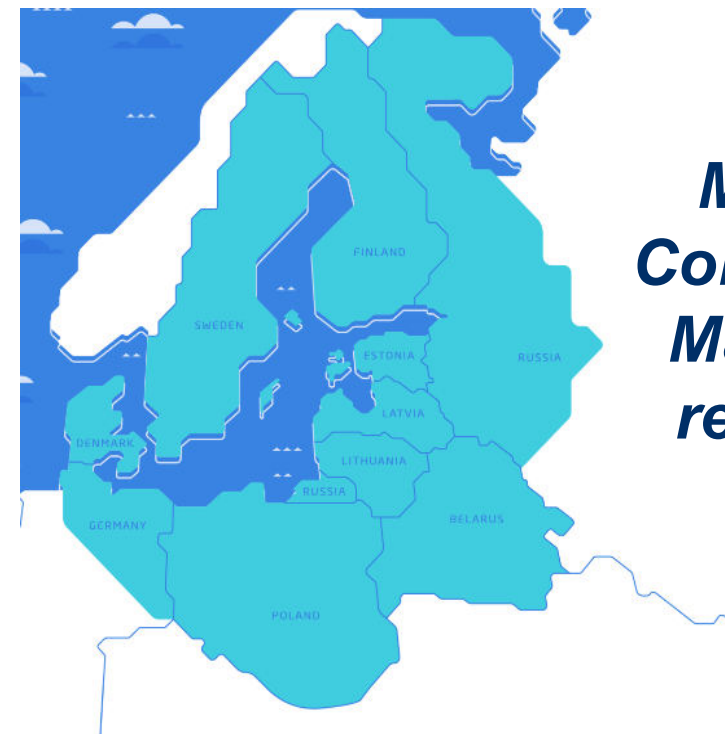
How it works together?

**EUSBSR
to MSP**

- Cross-sectoral dialogue
- Multi-level cooperation
- Policy building

**MSP to
EUSBSR**

- Territorial dimension
- Established network/stakeholders
- Know-how



***More
Coherent
Macro-
region***



EUSBSR
EU STRATEGY
FOR THE BALTIC
SEA REGION

POLICY AREA

SPATIAL PLANNING

ENCOURAGING THE USE OF MARITIME AND
LAND-BASED SPATIAL PLANNING IN ALL MEMBER
STATES AROUND THE BALTIC SEA AND DEVELOP
A COMMON APPROACH FOR CROSS-BORDER
COOPERATION



Policy area coordinators

