

BALTIC 4th FORUM MSP

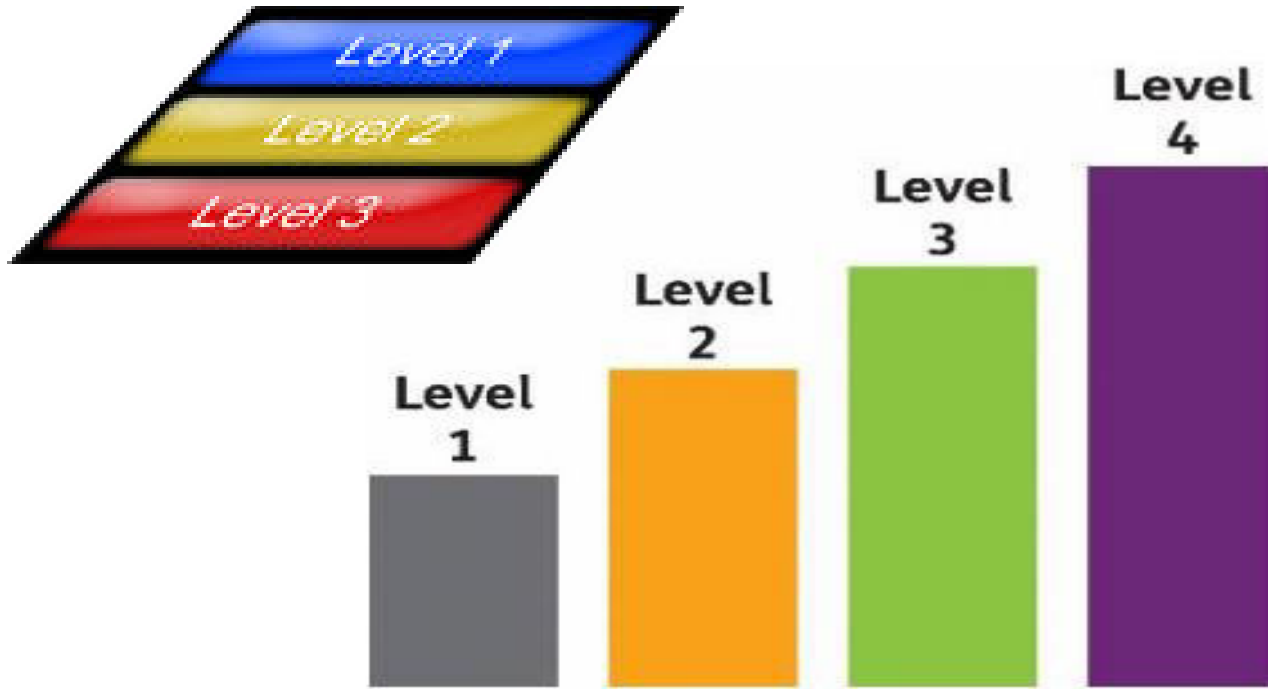

1-2 JUNE 2021, ONLINE

ADDRESSING ALL LEVELS – WHAT DOES IT MEAN IN PRACTISE?

Jacek Zaucha



Levels



Hierarchy of power?

Climbing up?

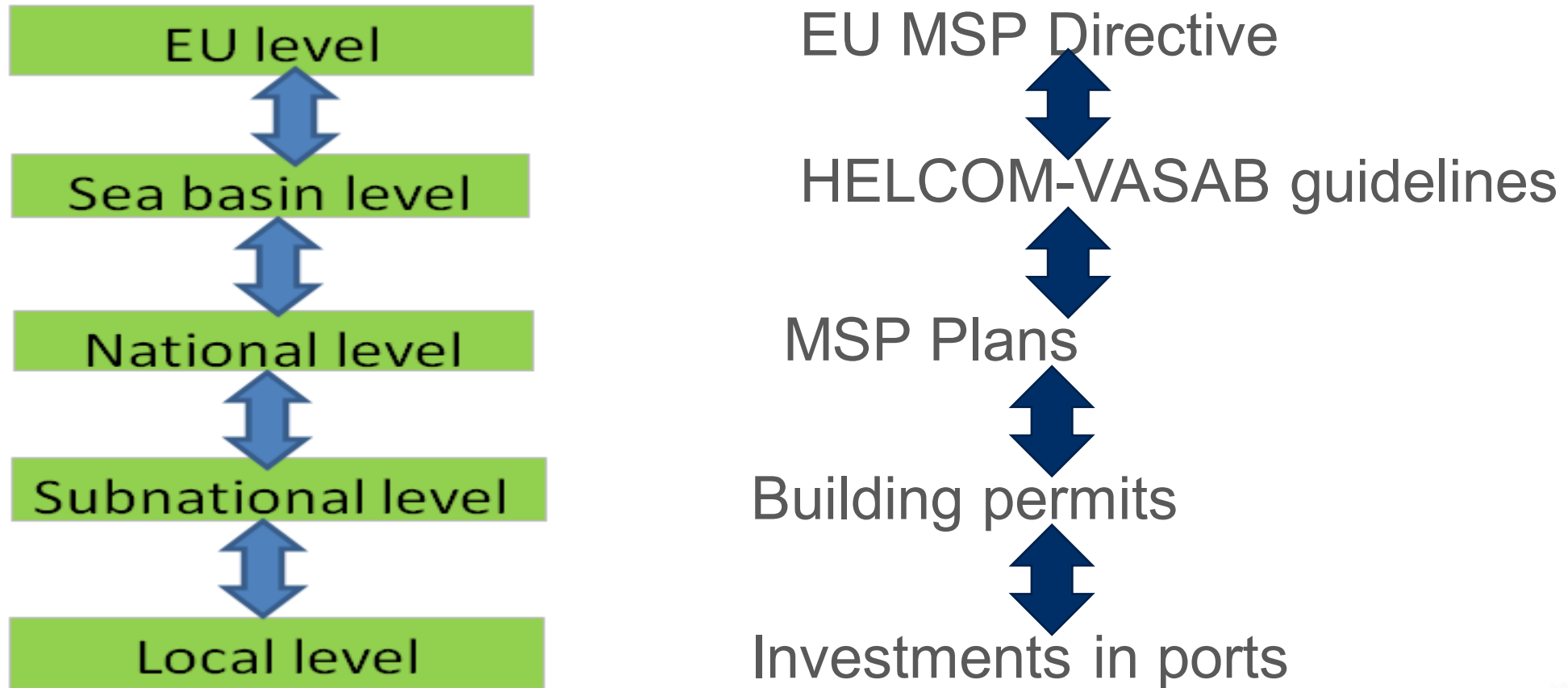
Keeping balance, horizontal position?

Interdependency like in games?

“Don't think that just because you made it to the next level that the haters and naysayers disappear. Remember, new levels bring new devils.”

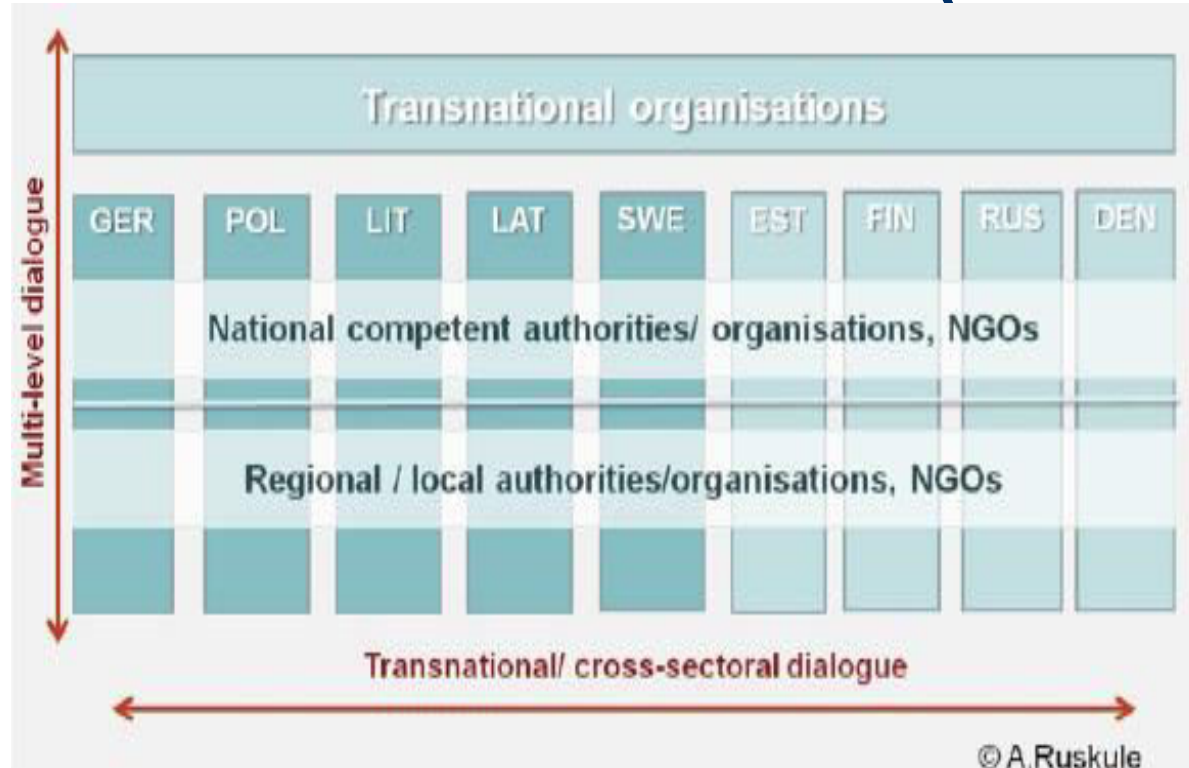
— Steve Maraboli

Levels in MSP (intuitively)



Subsidiarity

Levels in MSP (intuitively)



Multilevel paths in the Baltic Sea Region (created by BEF Latvia, PartisSEApate Project)

DIFFERENT ROLES & RESPONSIBILITIES IN MSP (A POSSIBLE SET UP)

	COAST	12SMZ	EEZ	BEYOND
INTERNATIONAL				A formal pan-Baltic decision making body agrees, endorses and adapts common objectives and targets common objectives & targets
NATIONAL			National structures established to implement MSP translate commonly agreed objectives and targets for Baltic Sea space into a spatial framework taking into account transnational principles.	A technical trans-national coordinating body implements the transnational decisions and ensures the necessary "day to day" cooperation and coordination (linked to transnational data, see next chapter) decisions/realising "day to day" trans-national cooperation and coordination to realise transnational decisions (transnational spatial framework/ linear elements) → linked to trans-national data management (see next chapter)
REGIONAL		The regional and local level integrate economic and spatial planning and are responsible for detailed territorial planning		
LOCAL				

responsibility

Levels in MSP (intuitively)

	EU/global	Baltic	Cross-border	National	Regional	Local
Assessment of the content	✓	i ✓	i	i ✓	i	i
Drawing up a vision aims and objectives	✓	✓		✓	✓	✓
Stocktaking	✓	✓ i				
Analyzing spatial conflicts		✓	✓	✓		
Developing solutions		✓	✓			
Drafting a spatial plan		i				
Implementing spatial plan	i	✓ i	i ✓	i ✓	i	i
Evaluating the results		i				

i	informing (i)
✓	screening the resources (s)
	asking stakeholders' opinions and reactions (c)
	asking stakeholders for inputs (a)
	at the end of each phase

Handbook on multi-level consultations in MSP

10 September 2014



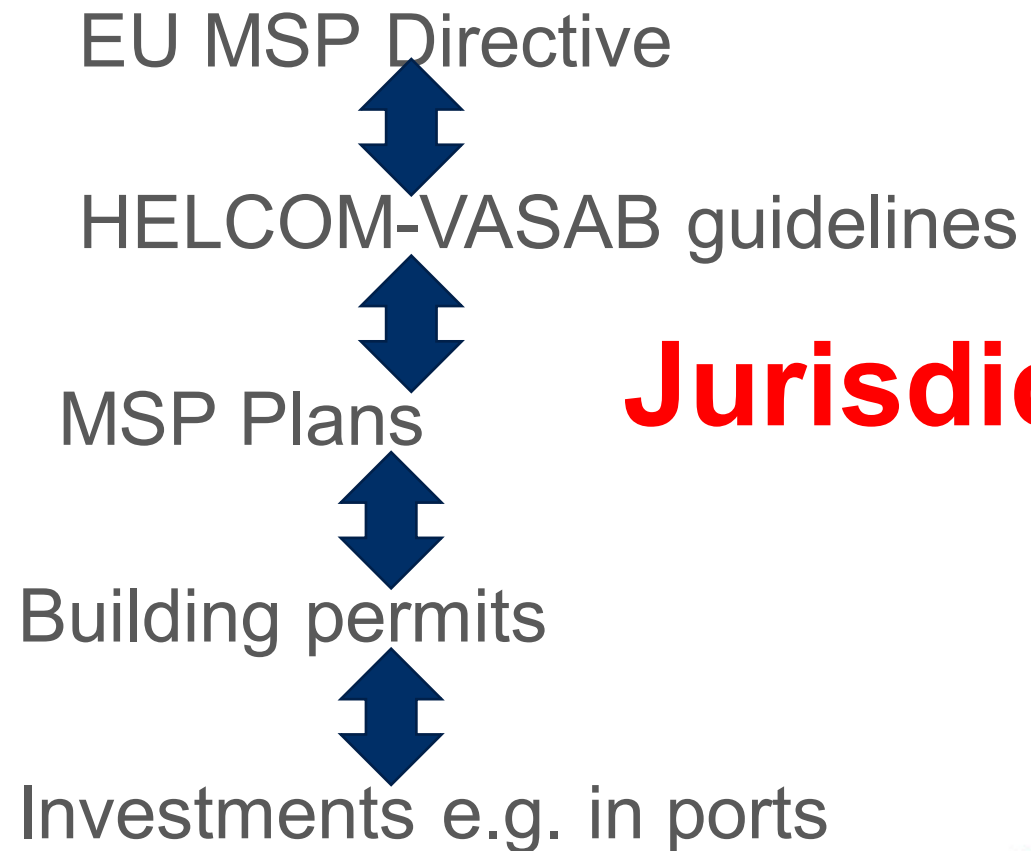
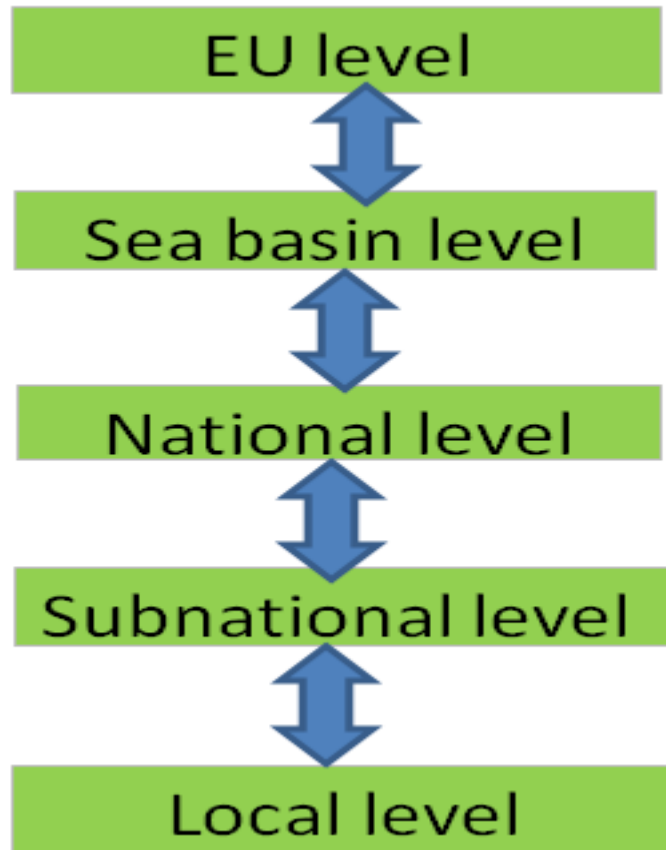
Levels in MSP (hierarchy)

Many advantages of such an approach:

- Coherence between plans in a given sea basin
- Common denominator for MSP approaches (e.g. application of ecosystem approach)
- Due attention to the most important grand challenges (climate change, GES etc.)
- Limited transaction costs of MSP
- Grass root experience in MSP communicated to the EU level

Subsidiarity

Levels in MSP (hierarchy)



Jurisdiction

Levels in MSP (intuitively)

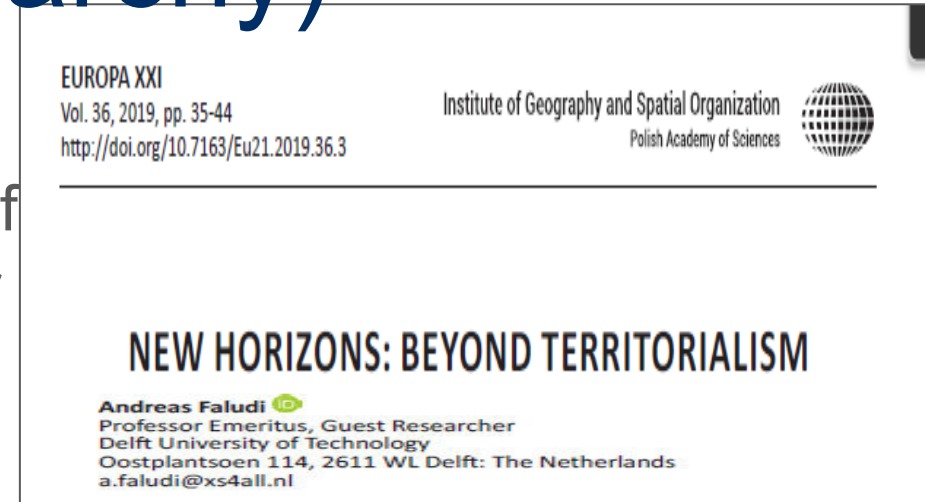
	EU and global	Baltic	National	Regional	Local
Fisheries	DG Mare European Anglers Alliance DG Agri	Baltic RAC HELCOM Fisheries and Environment Forum Fisheries Secretariat BALTFISH Forum ICES	National Associations of Fishermen National associations of Fish processing sector National Ministries	Regional Associations of Fisherman (Fisheries Local Action Groups) Regional authorities	<u>Single fishermen and fish-processing companies</u> municipalities
Shipping and Port	IMO, DG Mare, Move ECSA ICS, BIMCO WSC	BPO HELCOM Maritime, EUSBSR: PA Clean Ship / PA Transport Baltic Sea Hydrographic Commission	Largest Port Authorities National Ministries and Agencies Ship owners (national)	Small port authorities Regional authorities	municipalities and small port authorities
Environment and Climate change	DG Env, UN WWF	HELCOM Coalition Clean Baltic CBSS Advisory Group	National NGOs National Ministries and Agencies	Regional NGOs Regional Agendas 21 Regional authorities	Local Agendas 21 municipalities
Energy	DG Energy DG Mare, ENTSO-E, EWEA	BASREC ENTSO-E Baltic Sea Regional Group	National Associations of renewables energy producers National NGOs National Ministries and Agencies National owners of energy grid Key enterprises in energy sector	Regional authorities Wind farm owners Producers of wind farm installations	municipalities
Aquaculture	DG Mare / ENV DG Agri		National Ministries and Agencies	Regional authorities	<u>municipalities aquaculture enterprises</u>
Tourism and underwater cultural heritage	UNESCO	Baltic SEA Tourism Commission CBSS Baltic Sea Monitoring Group on Heritage Cooperation EUSBSR PA Tourism	National Ministries and Agencies National Maritime Museum	Regional authorities Regional tourism associations	<u>municipalities marinas owners</u> <u>tourist facility owners</u> <u>local maritime museums & tourist associations</u>
Research and Data	INSPIRE Committee ESPON ICES	HELCOM BSRUN BONUS / Baltic Research projects BSHC ICES Baltic University	National Ministries and Agencies Key maritime research institutes and universities Key research projects		

Overview of BSR stakeholders- PartiSEApate


Levels in MSP (hierarchy)

Public authorities securing their borders and executing jurisdiction within them” (Faludi 2018,43) i.e. a “mosaic of spatial containers”, delimited by the formally approved or arranged borders (Faludi 2018,3).

Those containers form hierarchical structures of territorial constituencies on various geographical scales (from local to national), which produce and provide democratic legitimacy for the exercise of power. No territory is without authority. The result is the monopoly of a territorial representativeness



Jurisdiction

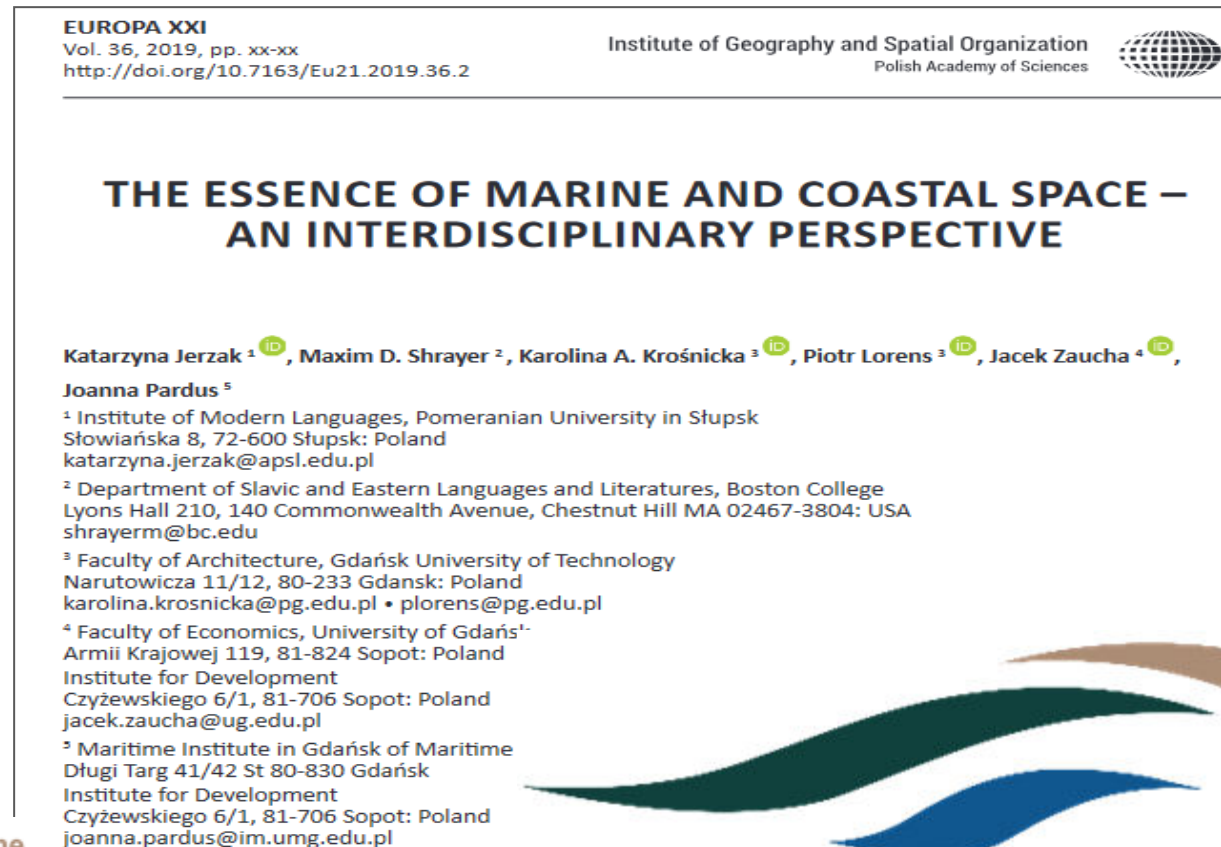




Hierarchy of levels - risk

Marine space constituted by the relations between geographic objects including both the natural environment and the anthropogenic investments. **Marine space covers both marine waters and terrestrial gateways at which people operate/use marine space.**

Focus on **Jurisdiction** creates a risk that important relations constituting marine space will be neglected by MSP





Hierarchy of levels - risk

Marine space attachment encapsulates the value **people** ascribe to their emotional bond to the sea , or the importance assigned to the sea by individuals and groups in a specific cultural context, so that strong place attachment is almost always an expression of a strong emotional connection between people and a place.

EUROPA XXI

Vol. 36, 2019, pp. 1-16

<http://doi.org/10.7163/Eu21.2019.36.6>

Institute of Geography and Spatial Organization
Polish Academy of Sciences



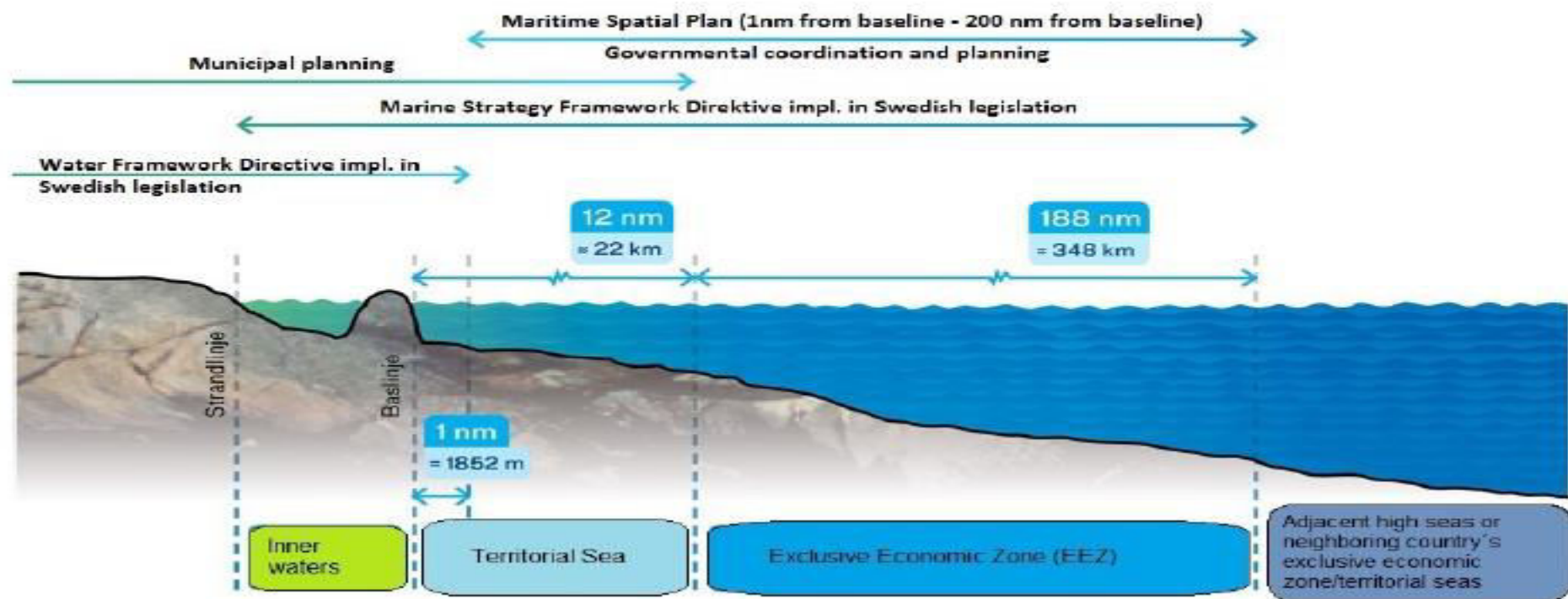
A PLACE-BASED PERSPECTIVE ON MARINE AND COASTAL SPACE

Kira Gee¹ , Daniela Siedschlag² 
¹Helmholtz Zentrum Geesthacht
Max-Planck-Str. 1, 21502 Geesthacht: Germany
kira.gee@hzg.de
²Helmholtz-Zentrum für Umweltforschung
Permoserstr. 15, 04318 Leipzig: Germany
daniela.siedschlag@ufz.de

How to include stakeholders with no jurisdiction?

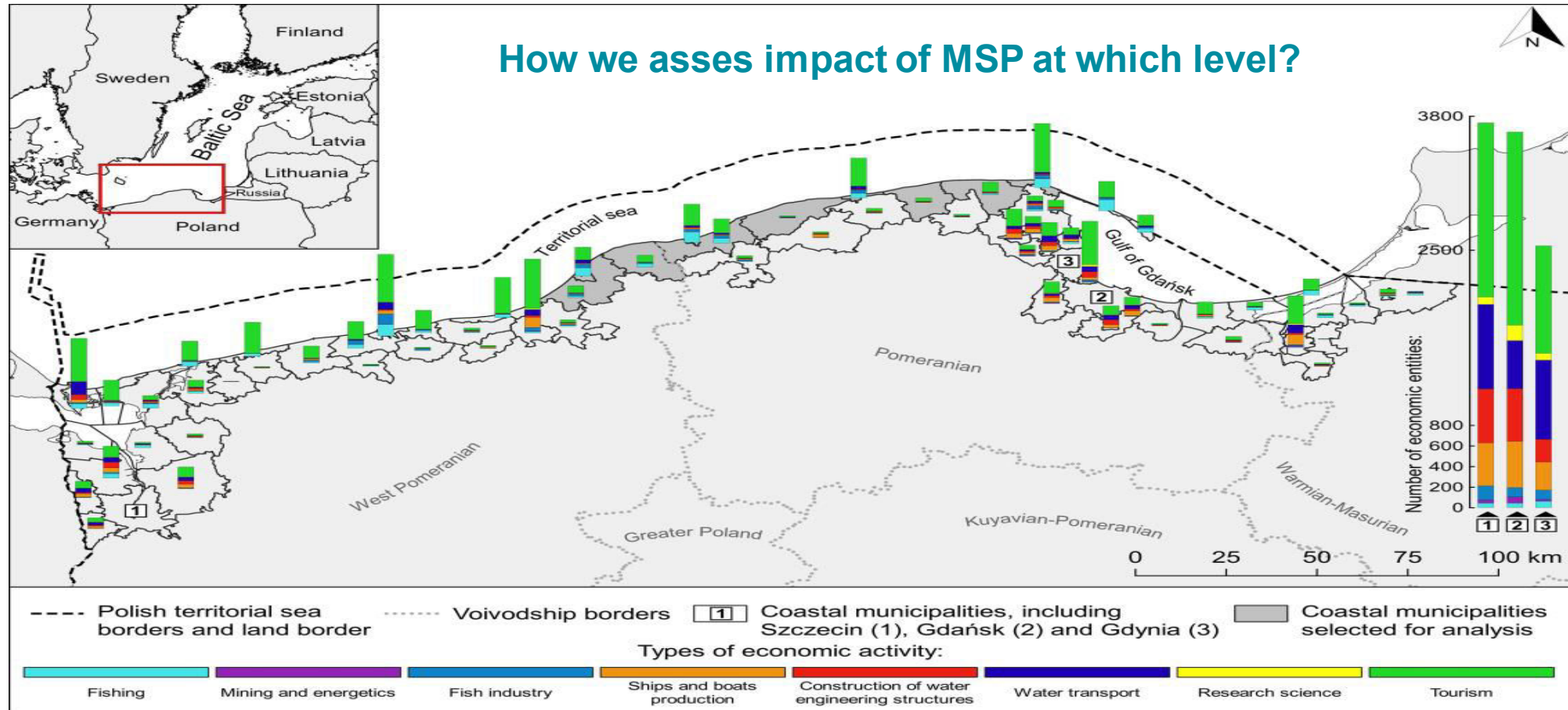
Hierarchy of levels - risk

Overlap between plans



How to cope with overlapping jurisdictions or....

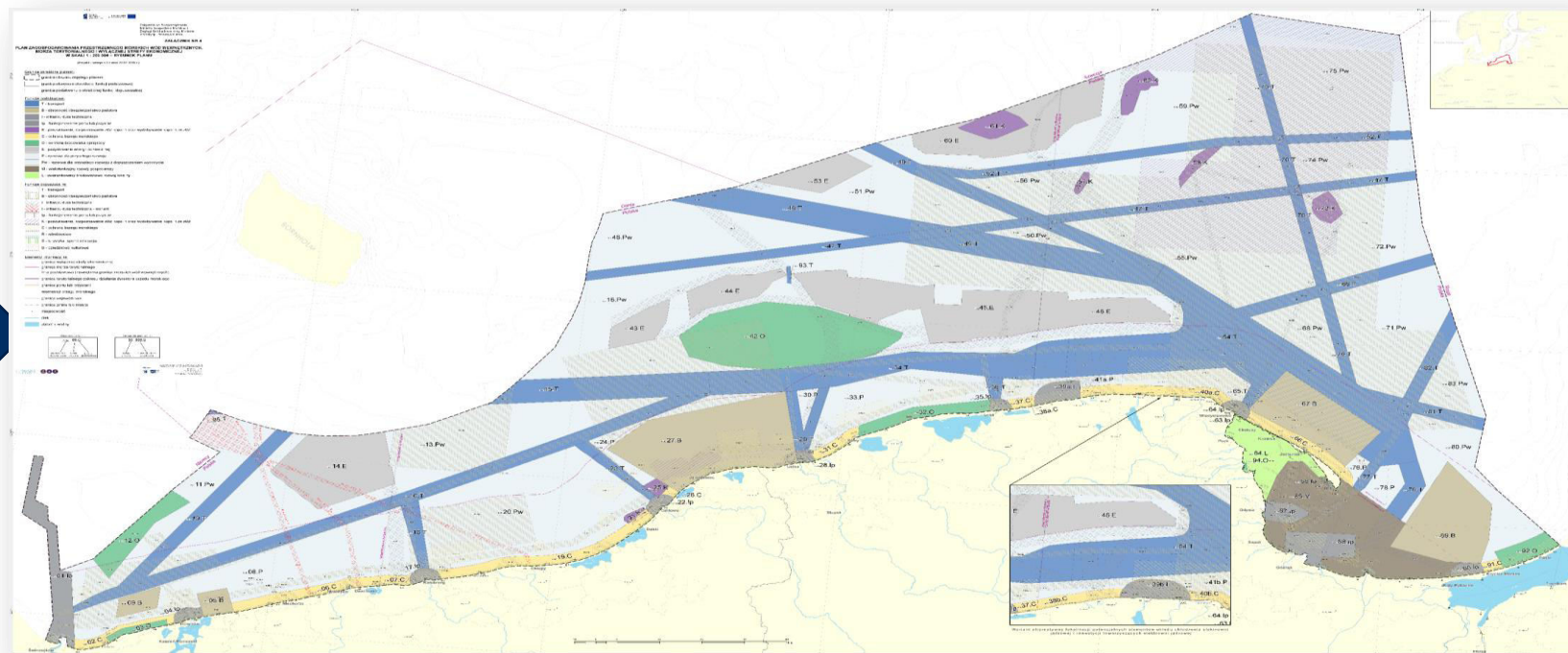
Hierarchy of levels - risk



Number of entities of maritime economy in coastal communities in 2016.[Laskowicz]

.....jurisdictions not seeing each other

Hierarchy of levels - risk



How to take into consideration terrestrial marine heritage in MSP?
Easy in Germany and Finland but not in Poland..... since land is
not in jurisdiction of Polish Maritime Administration

Hierarchy of levels - risk

Theorizing Social Sustainability and Justice in Marine Spatial Planning: Democracy, Diversity, and Equity

by Fred Saunders^{1,*}, Michael Gilek¹, Anda Ikauniece², Ralph Vorma Tafon¹, Kira Gee^{1,3} and Jacek Zaucha^{4,5}

¹ Technology and Environmental Studies, School of Natural Sciences, Södertörn University, 141 89 Huddinge, Sweden

² Latvian Institute of Aquatic Ecology, LV1007 Riga, Latvia

³ Helmholtz-Zentrum Geesthacht, Human Dimensions of Coastal Areas; 21502 Geesthacht, Germany

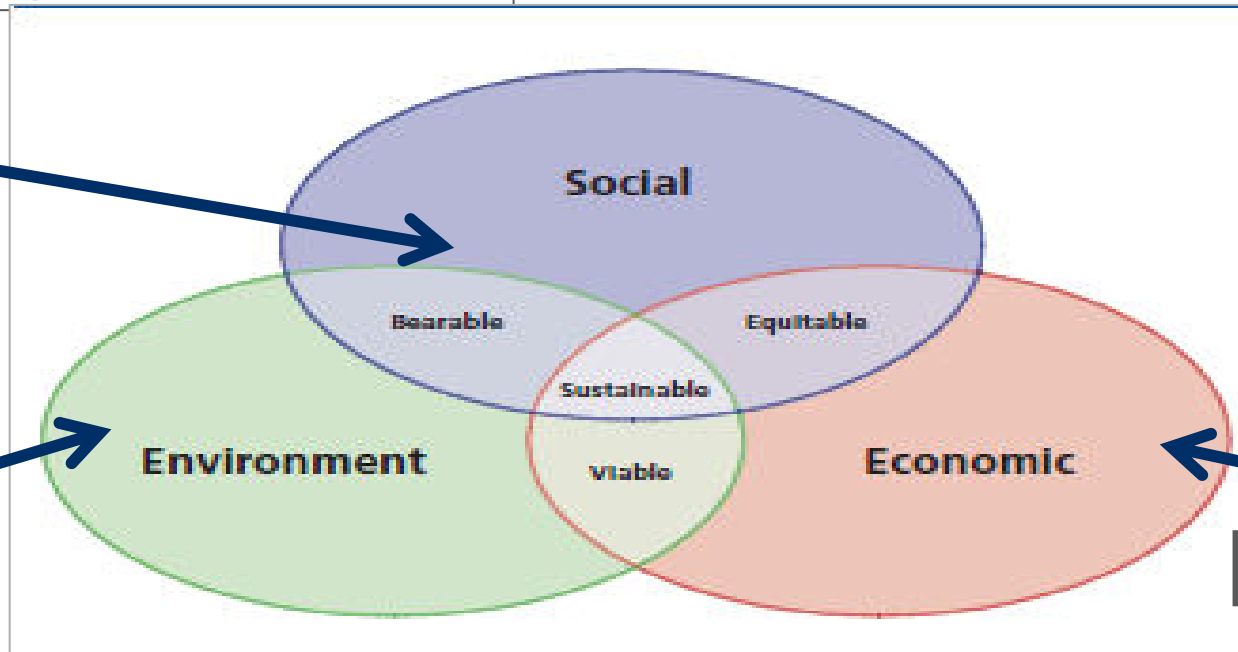
⁴ Faculty of Economics, University of Gdańsk, 81-824 Sopot, Poland

⁵ Maritime Institute in Gdańsk, Gdynia Maritime University, 80-831 Gdańsk, Poland

* Author to whom correspondence should be addressed.

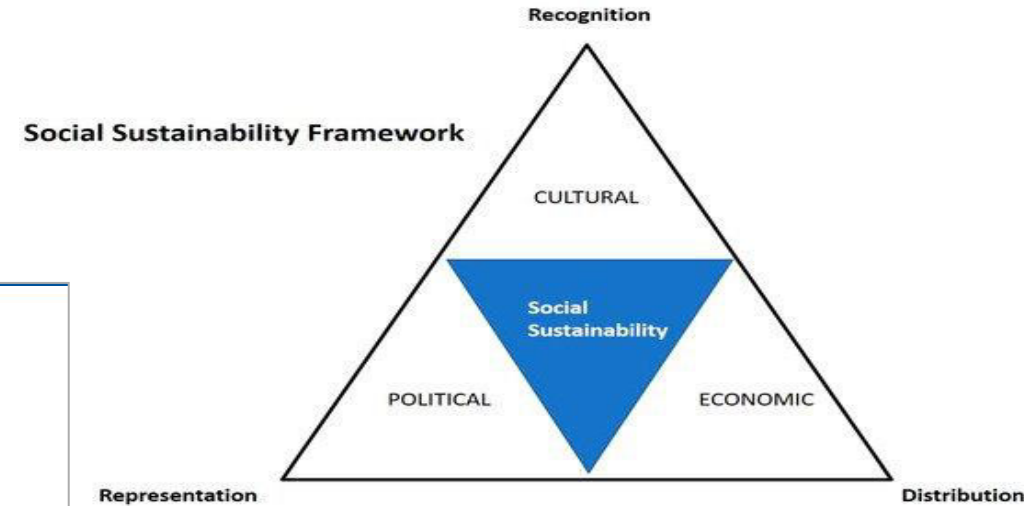
Sustainability 2020, 12(6), 2560; <https://doi.org/10.3390/su12062560>

?



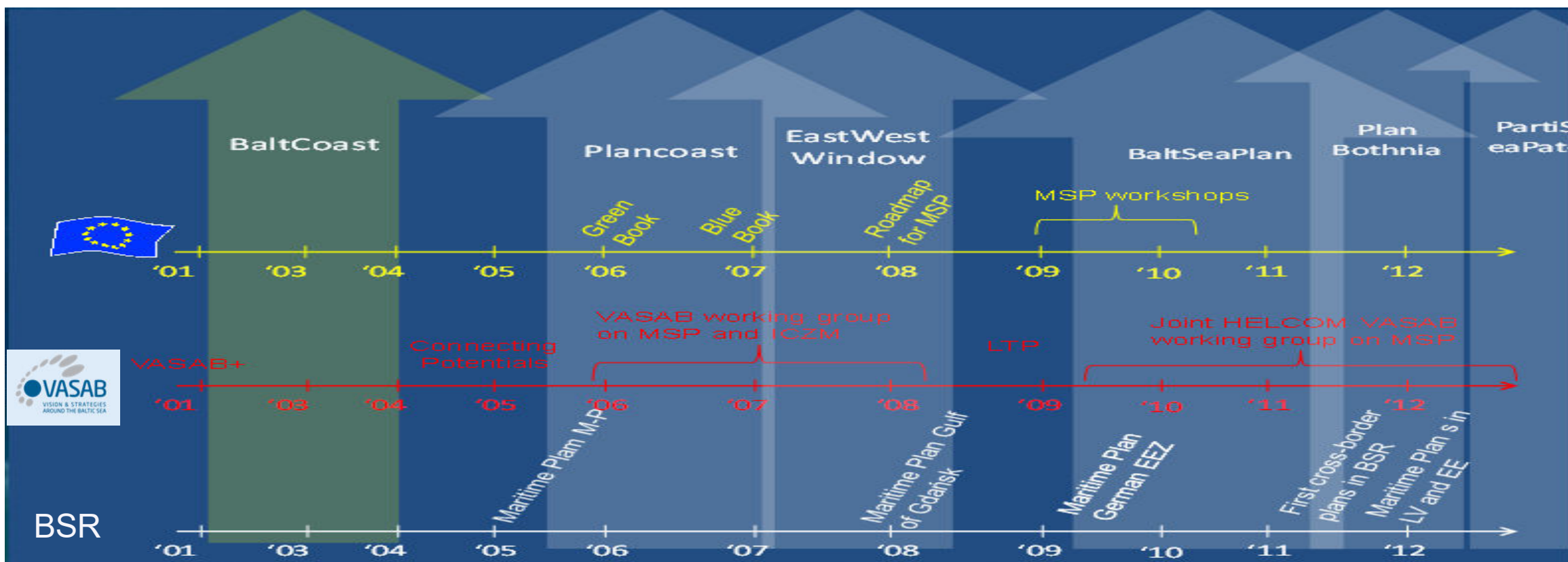
MSFD

Blue Growth strategy



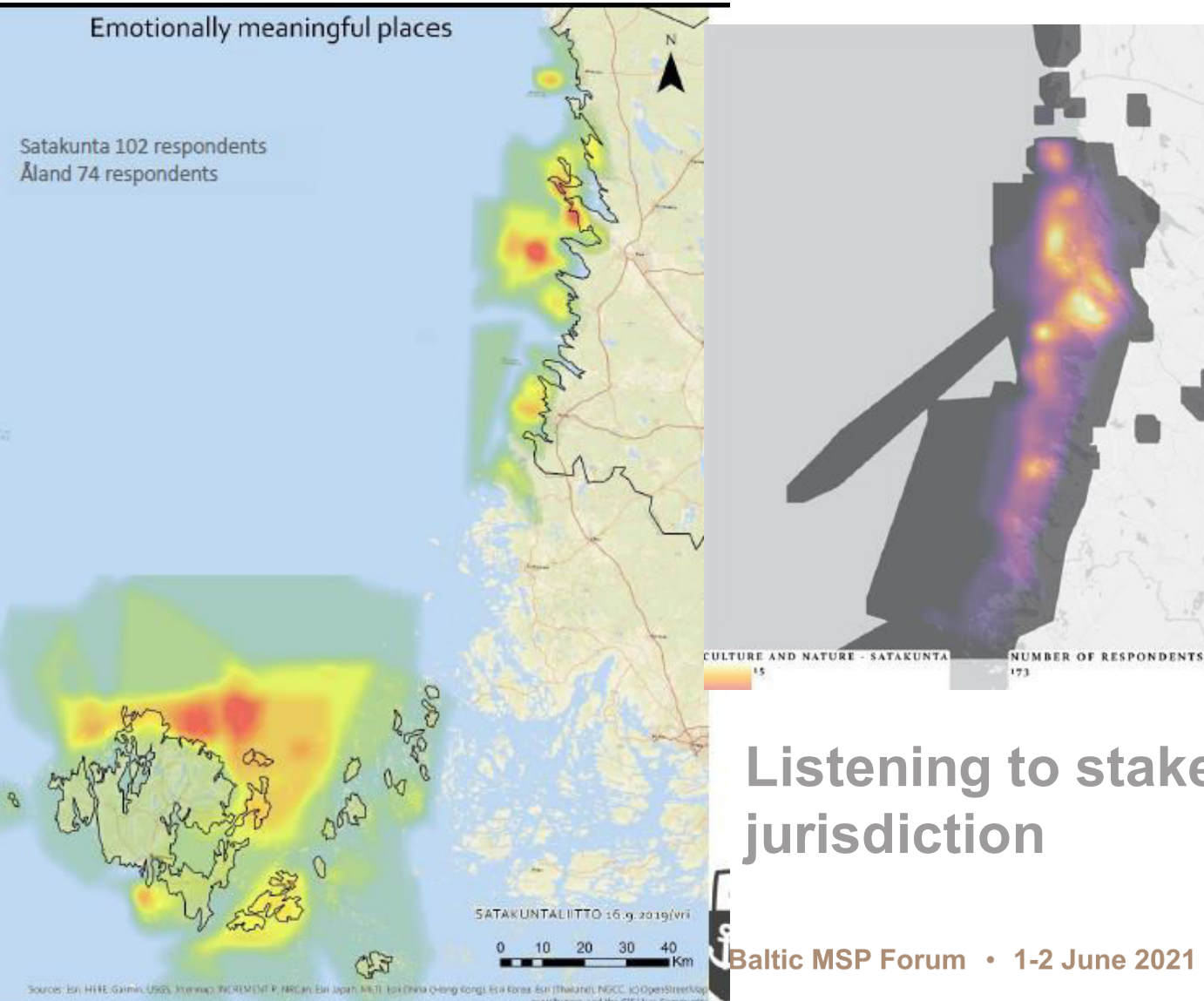
What to do if there is no jurisdiction at all? It is dispersed?

Addressing all levels -solutions



Informal planning spaces that transcend national and sub-national borders, cover both land and sea

Addressing all levels -solutions

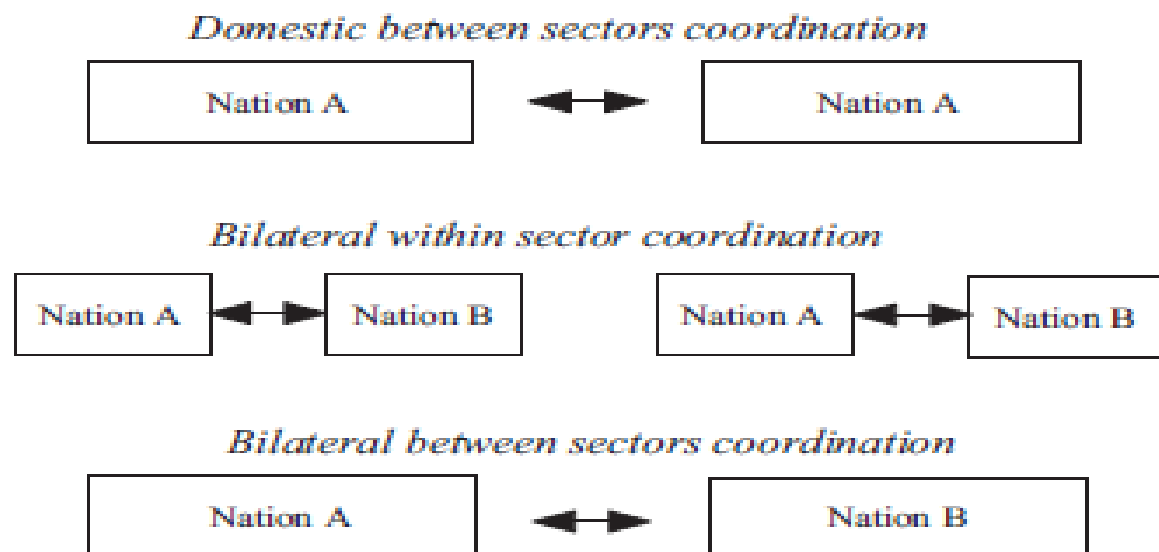


Mari Pohja-Mykrä

Previous BSR
MSP Forum

Listening to stakeholders without formal jurisdiction

Addressing all levels -solutions

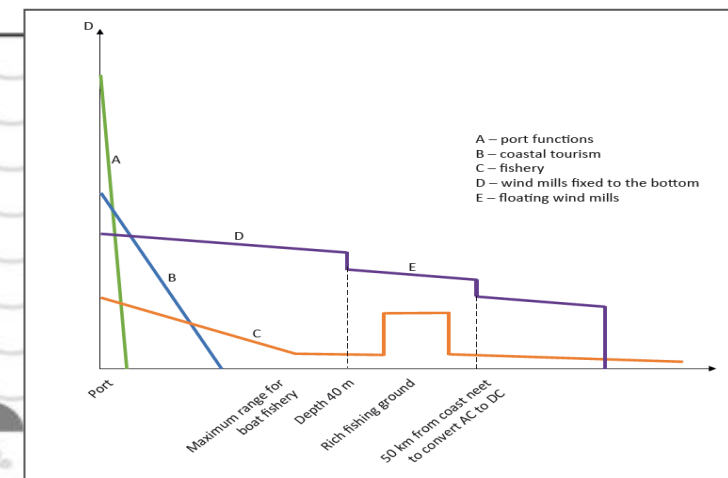
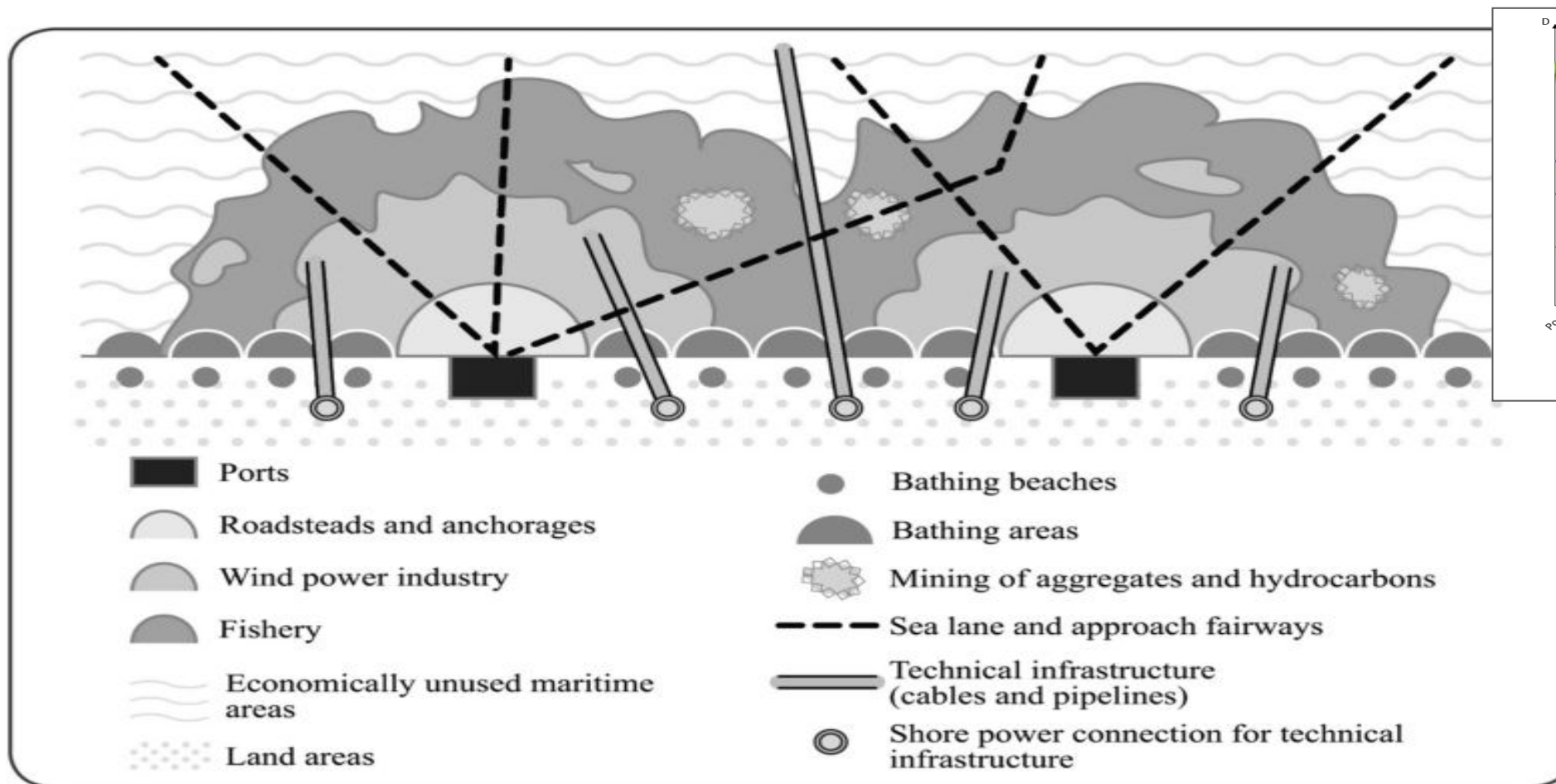


Hassler et al. 2018

Fig. 2. Three forms of agency-driven coordination: Domestic between sector coordination, bilateral within sector coordination, and bilateral between sector coordination. All three forms of coordination can take place at state, county, and municipal levels, as well as diagonally across levels (not shown).

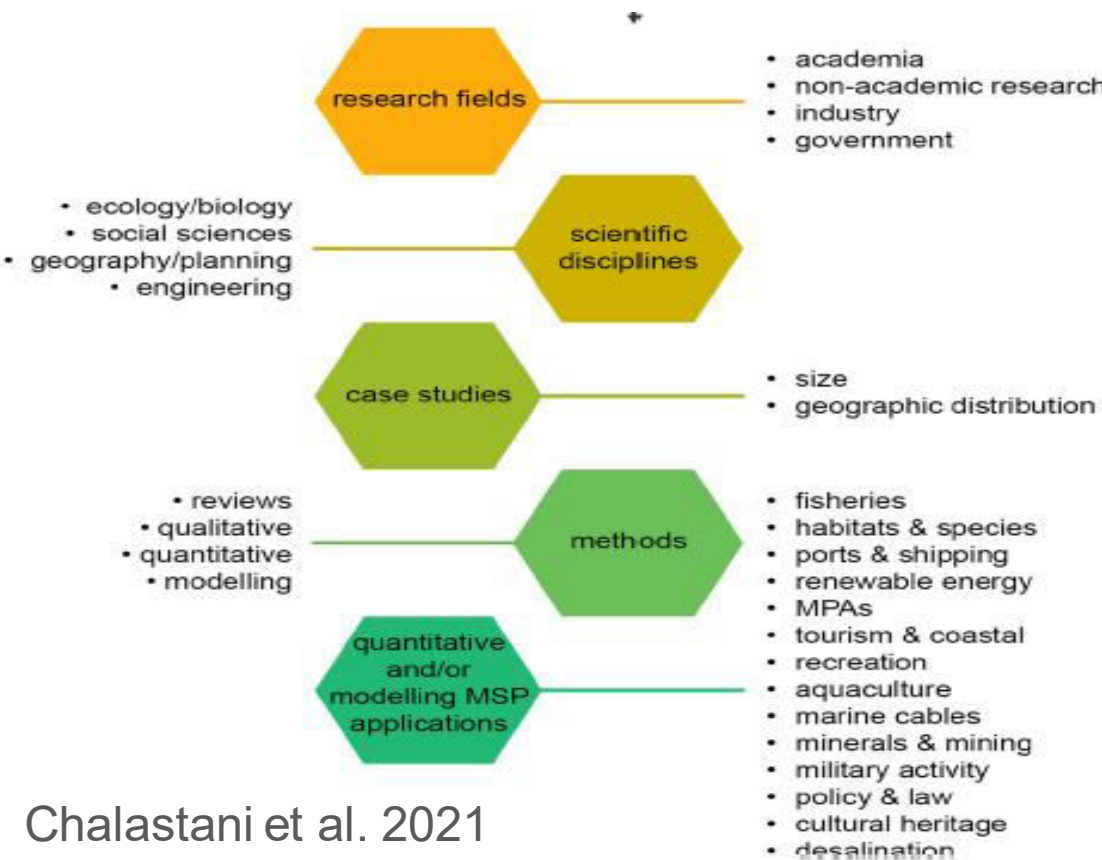
Content oriented and communicative coordination.
MSP Forum plays such a role

Addressing all levels -solutions

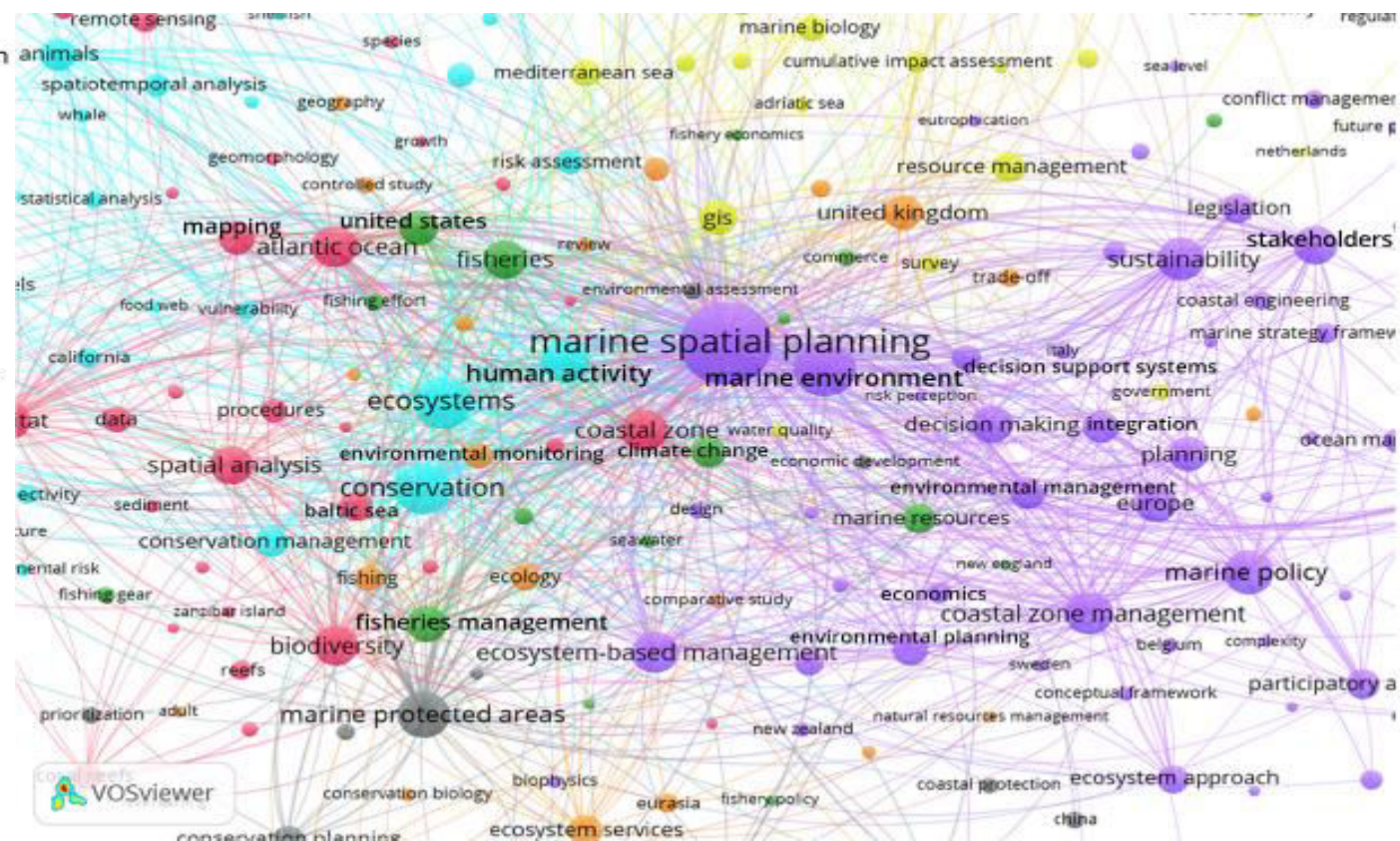


Creation of boundary spanning objects within MSP

Addressing all levels -solutions

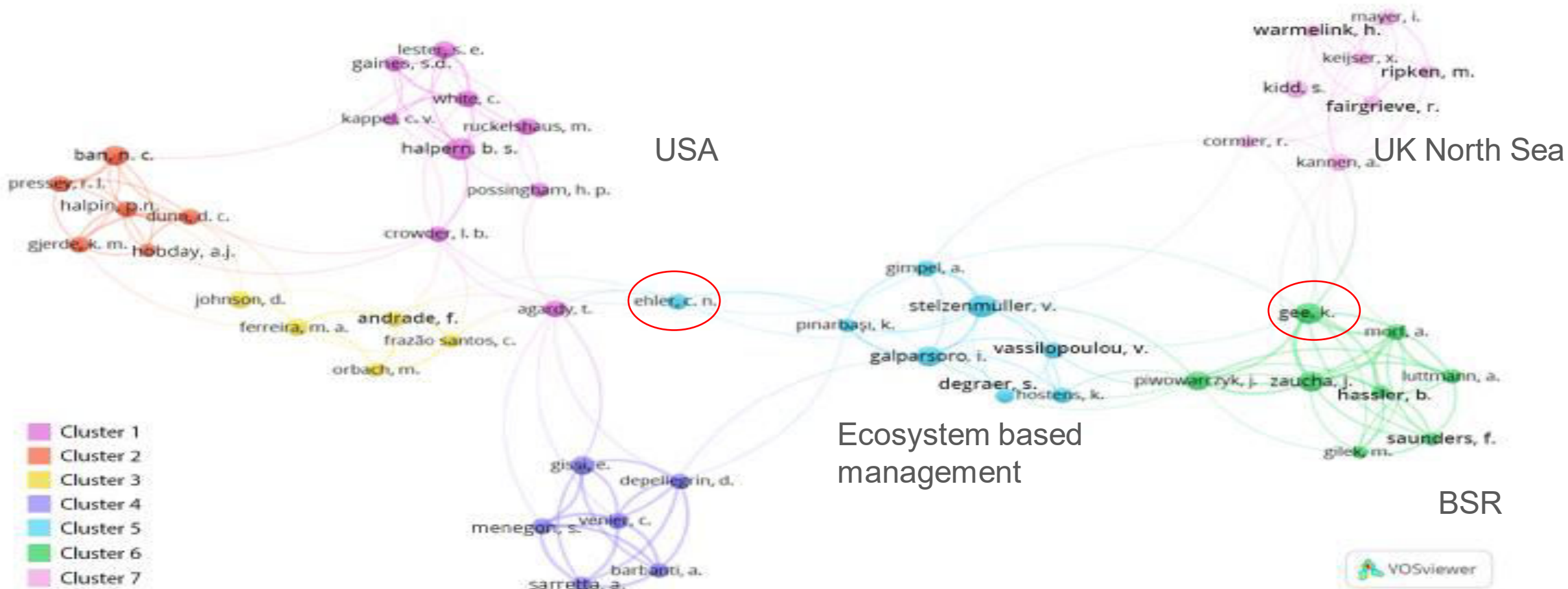


Chalastani et al. 2021



MSP Planners learning, promoting, understanding transdisciplinarity

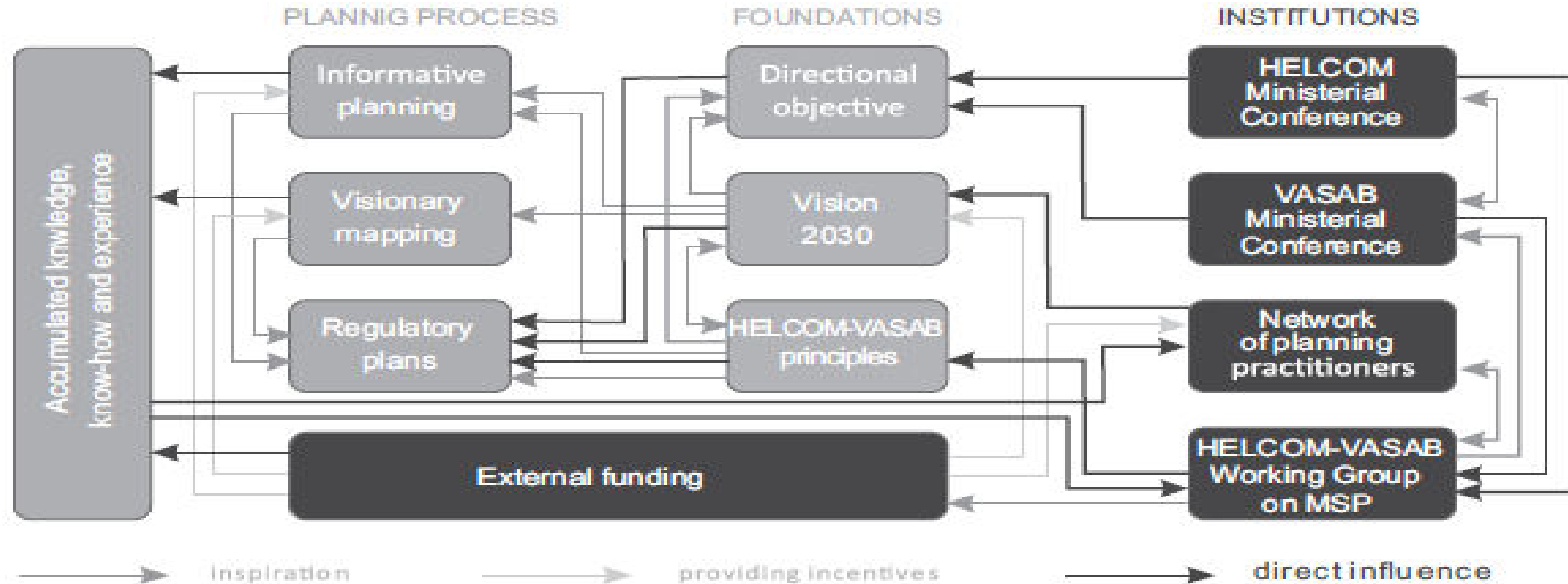
Addressing all levels -solutions



Chalastani et al. 2021

Networking? Linking perspectives and dimensions

Levels within levels



2. Model of MSP in the Baltic Sea Region.

Planning level versus MSP policy designing level

Sea level rise



But I mean here rather increasing of importance of careful sea governance combining all jurisdictions and paying attention to stakeholders without formal jurisdiction.

This is my wish to all of you

Sea importance is rising!

BALTIC 4th FORUM MSP

1-2 JUNE 2021, ONLINE

Delivering MSP Interactions and Capacities Across All Levels

