



Ministry of Development Funds and Regional Policy
Republic of Poland

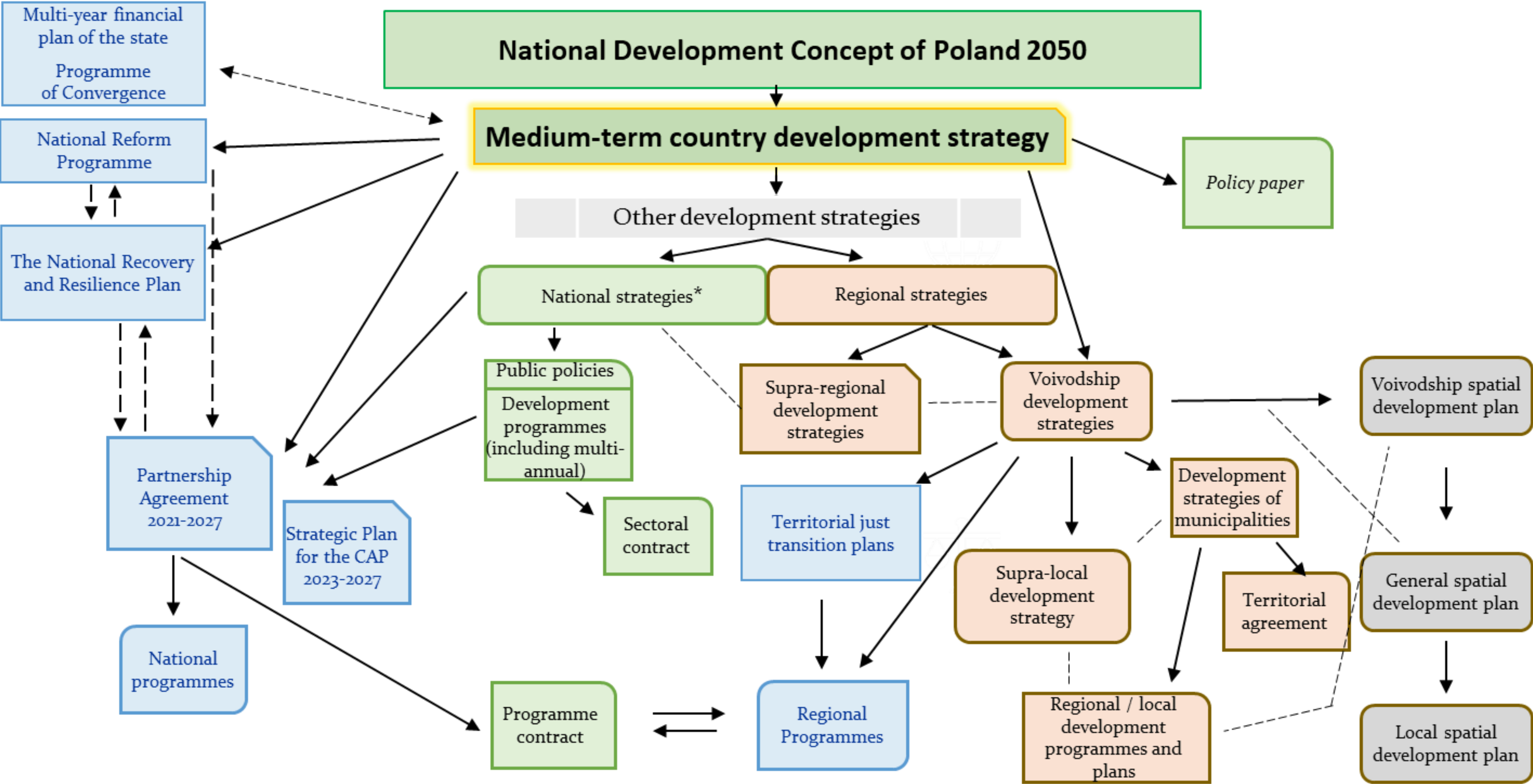


Strategic and spatial planning system in Poland

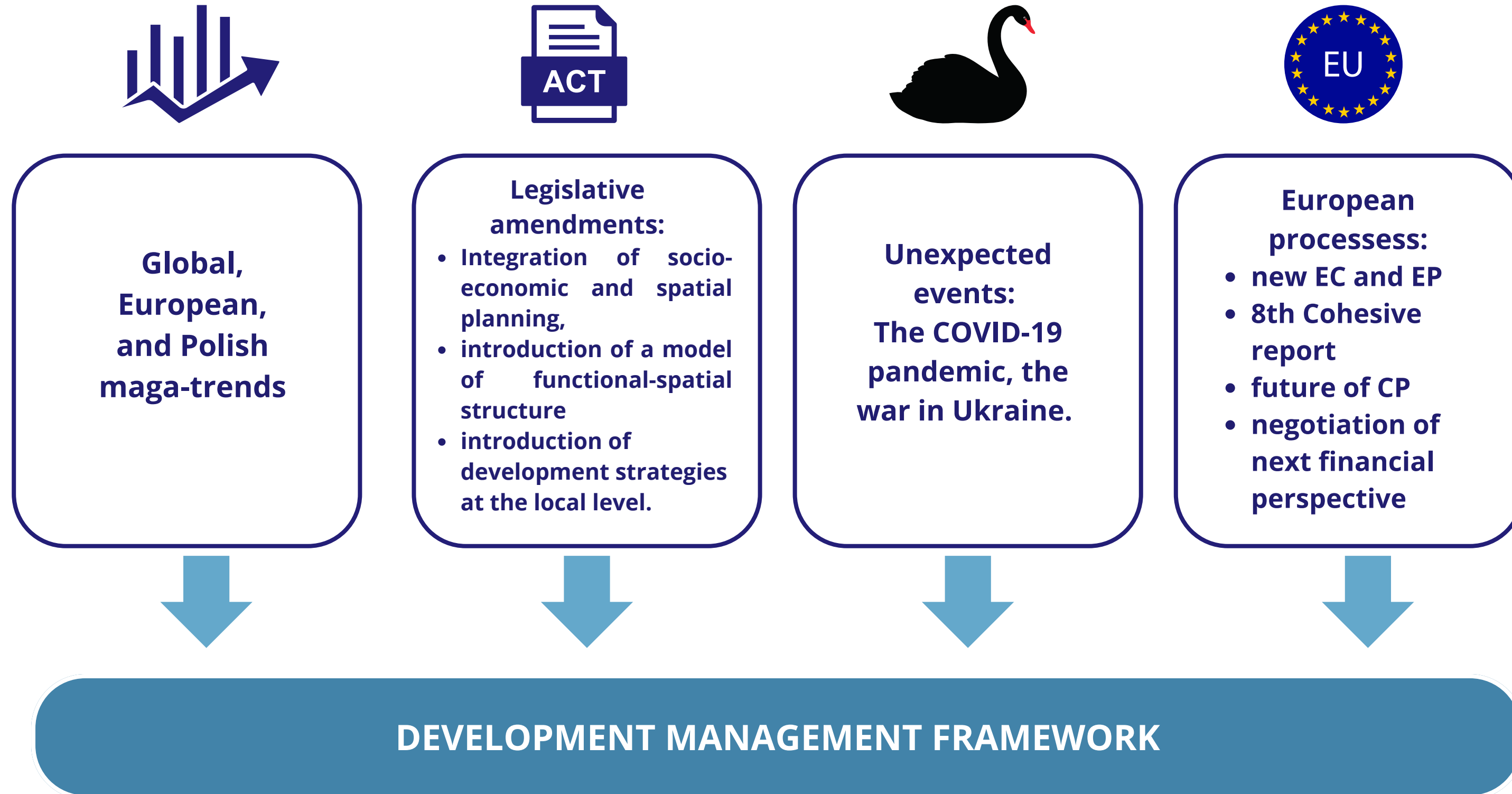
Kinga Stańczuk-Olejniki
Strategy Department

VASAB Webinar,
11 February 2025

Overview of strategic and spatial planning system in Poland



Conditions of works on a new package of national strategic documents of Poland



Conditions - Mega-trends from NDC 2050



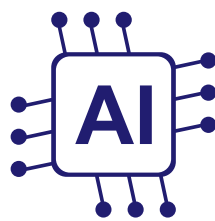
GROWTH OF GLOBAL
SOCIAL PROBLEMS



EMERGENCE OF A
NEW ECONOMY



TRANSFORMATION
OF THE GLOBAL
ORDER



TECHNOLOGICAL
ACCELERATION



INCREASING PACE
OF ENVIRONMENTAL
AND CLIMATE
CHANGE



REARRANGEMENT
OF SPACE

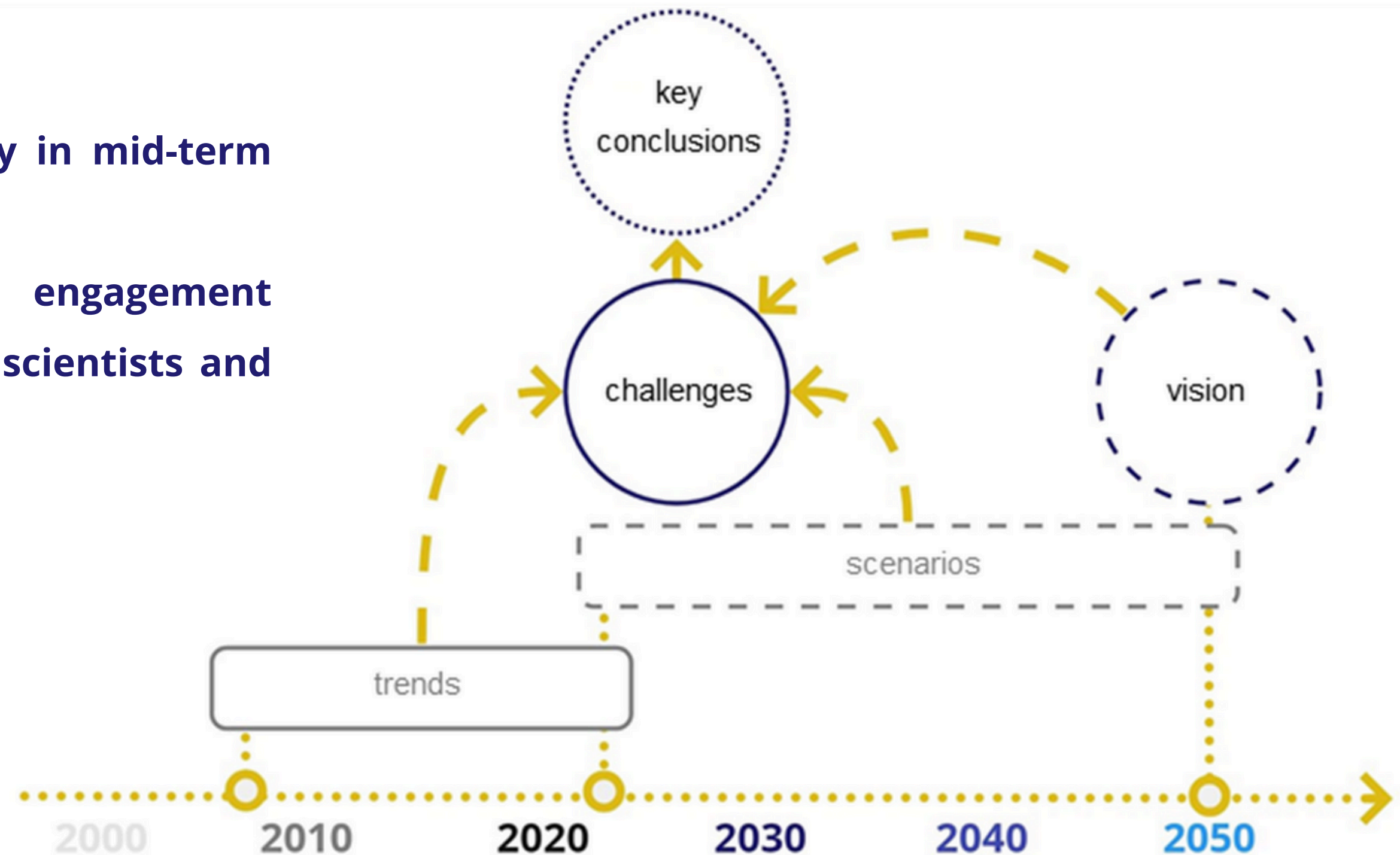


National Development Concept 2050 - role and its content

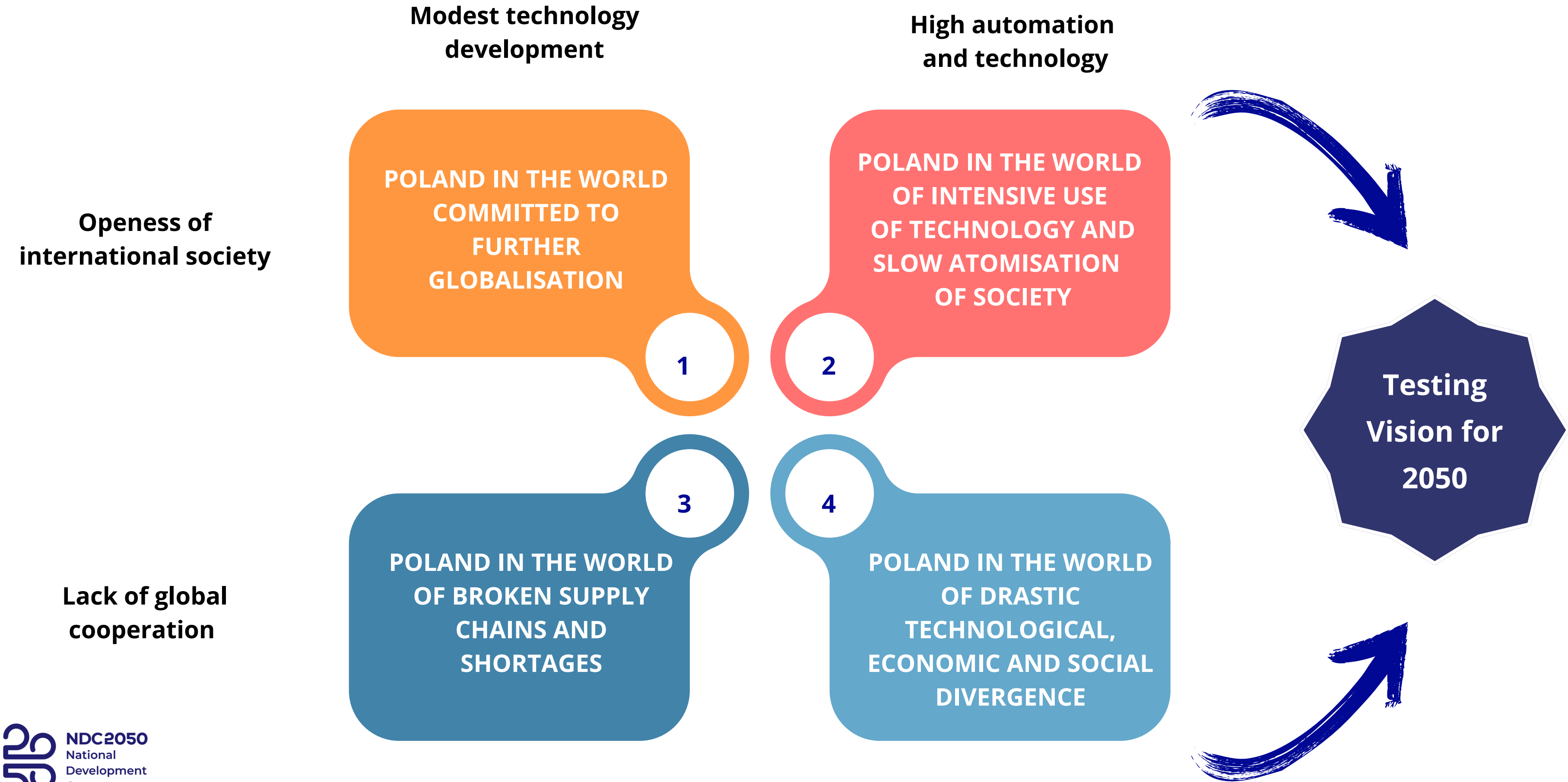


Ministry of Development Funds and Regional Policy
Republic of Poland

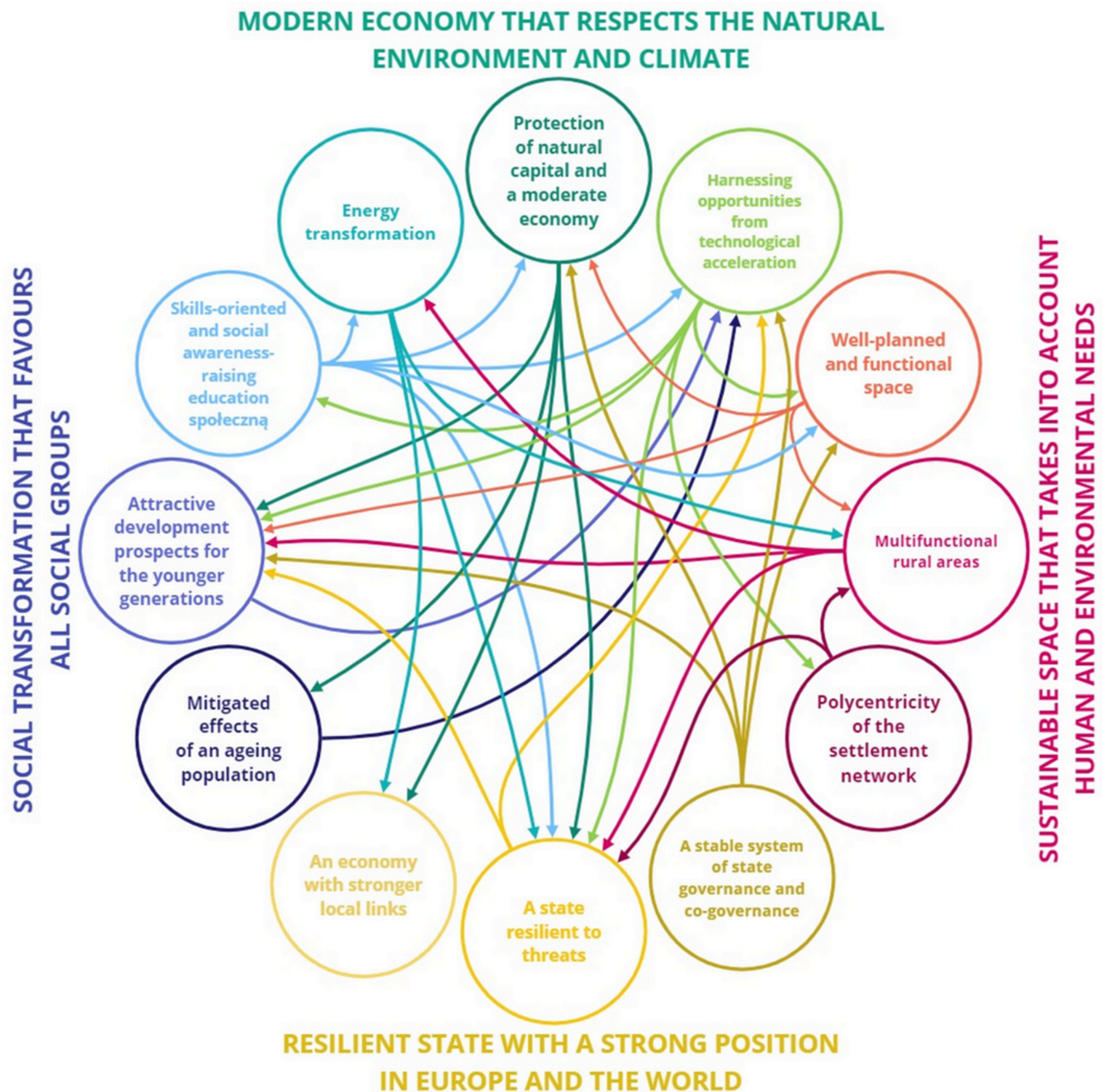
- Foundations for country development in rapidly changing circumstances
- Pilot of foresight at national level
- Starting point for development policy in mid-term perspective
- Laboratory of cooperation and engagement together with regional governments, scientists and NGO's



Development scenarios for Poland



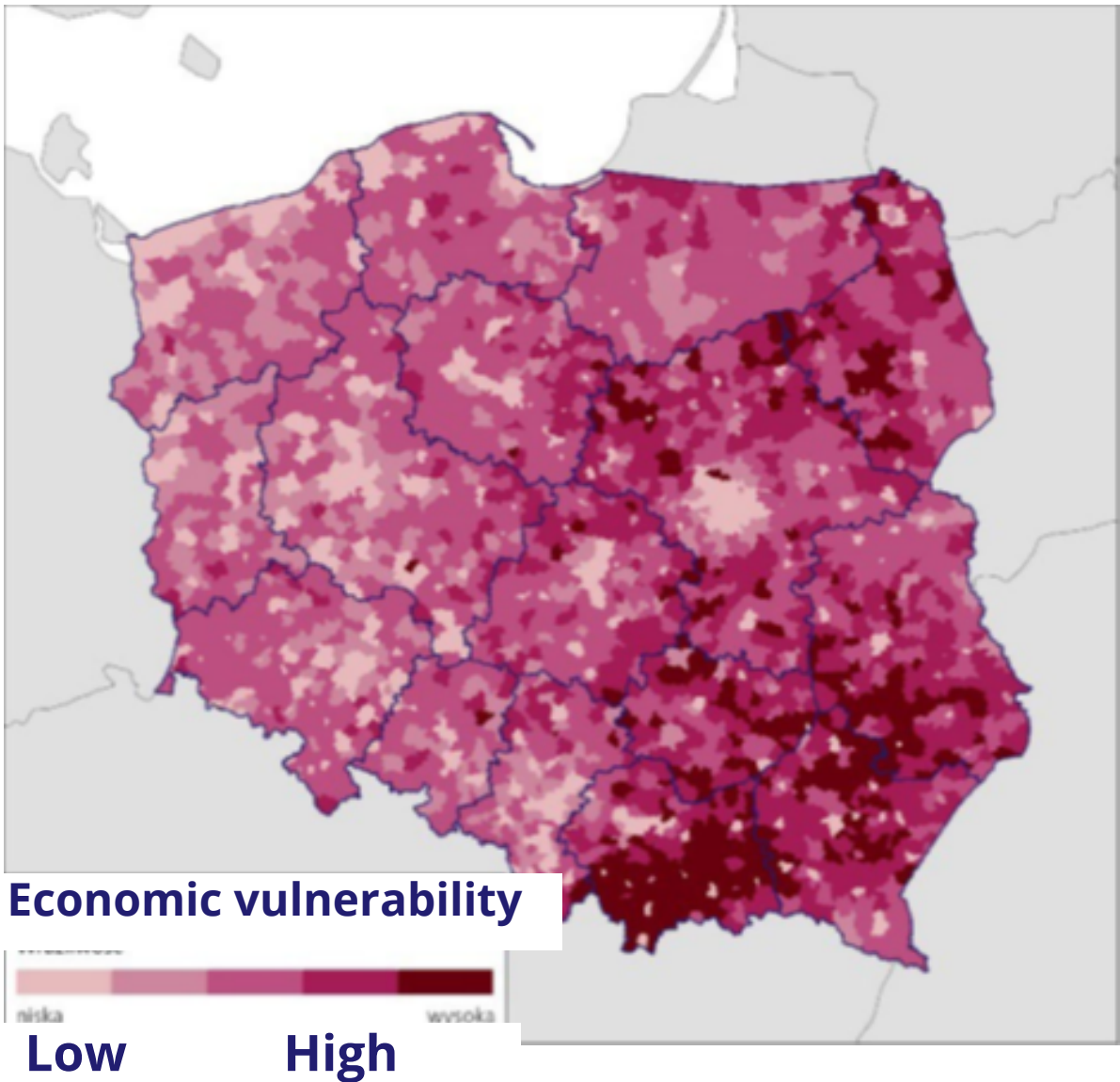
Challenges and interconnections between them



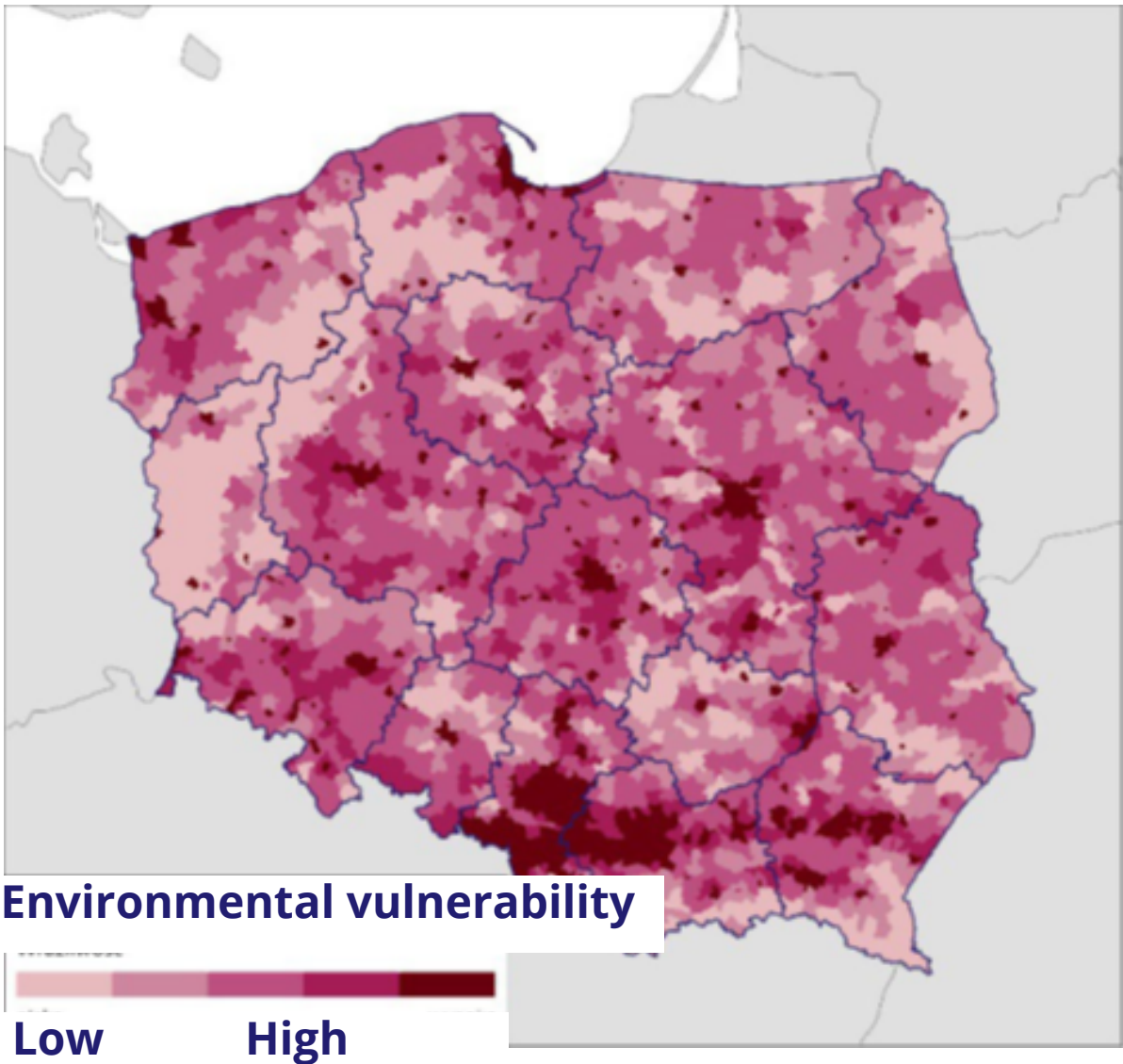
**7 KEY CONCLUSIONS
- STRATEGIC CHOICES FOR
DEVELOPMENT POLICY**

Identified challenges - vulnerability maps

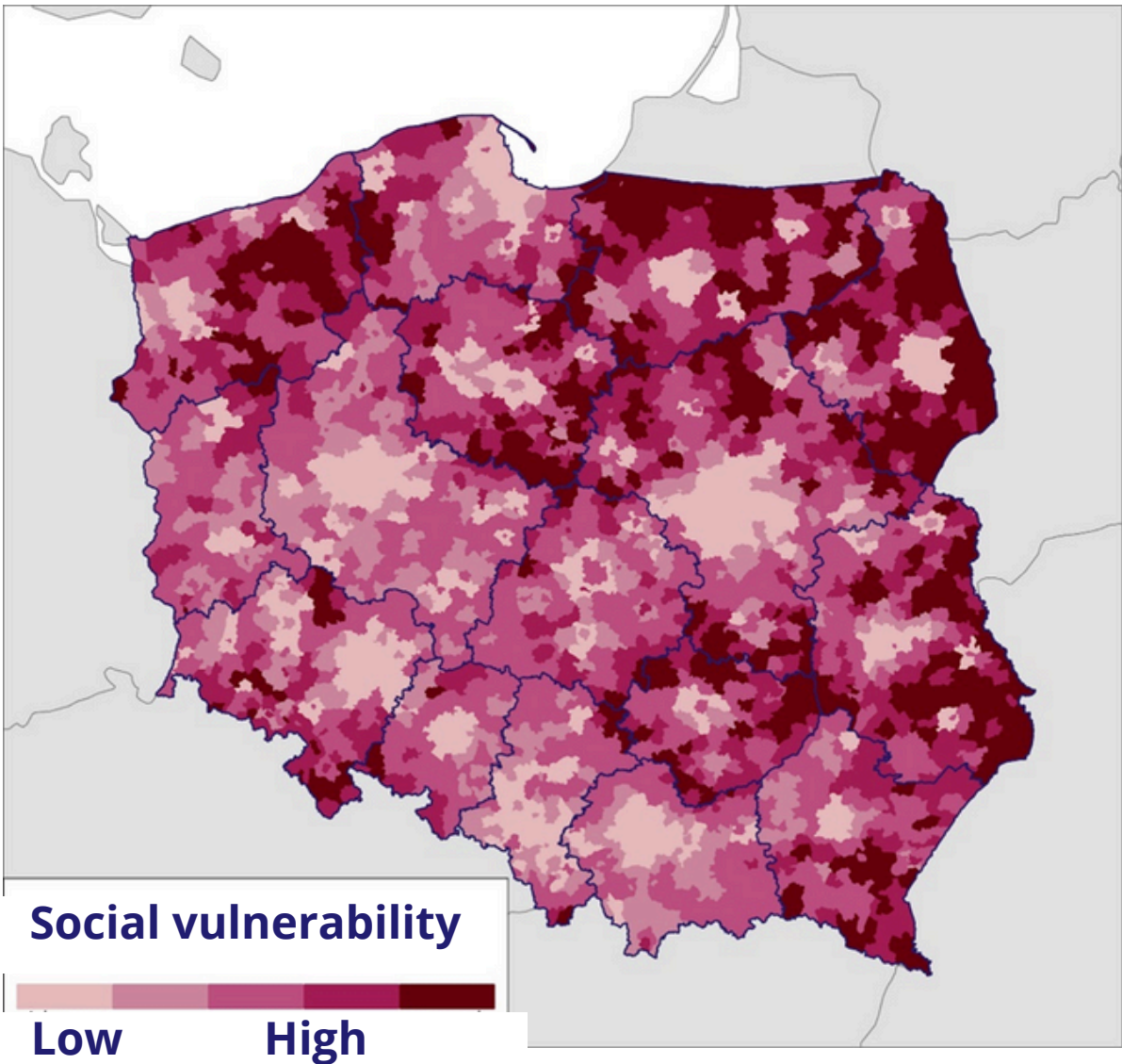
Economic



Environmental



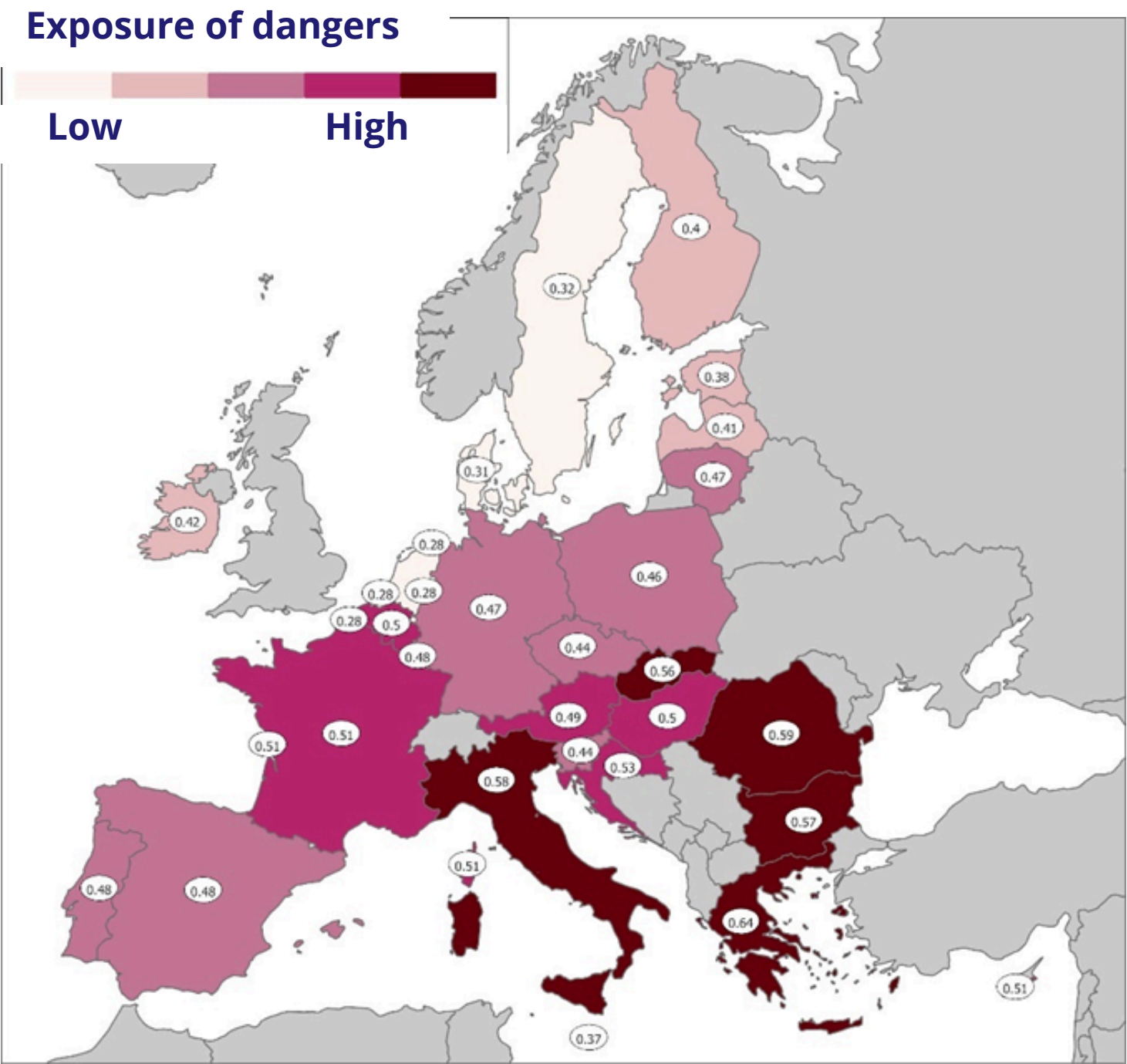
Social



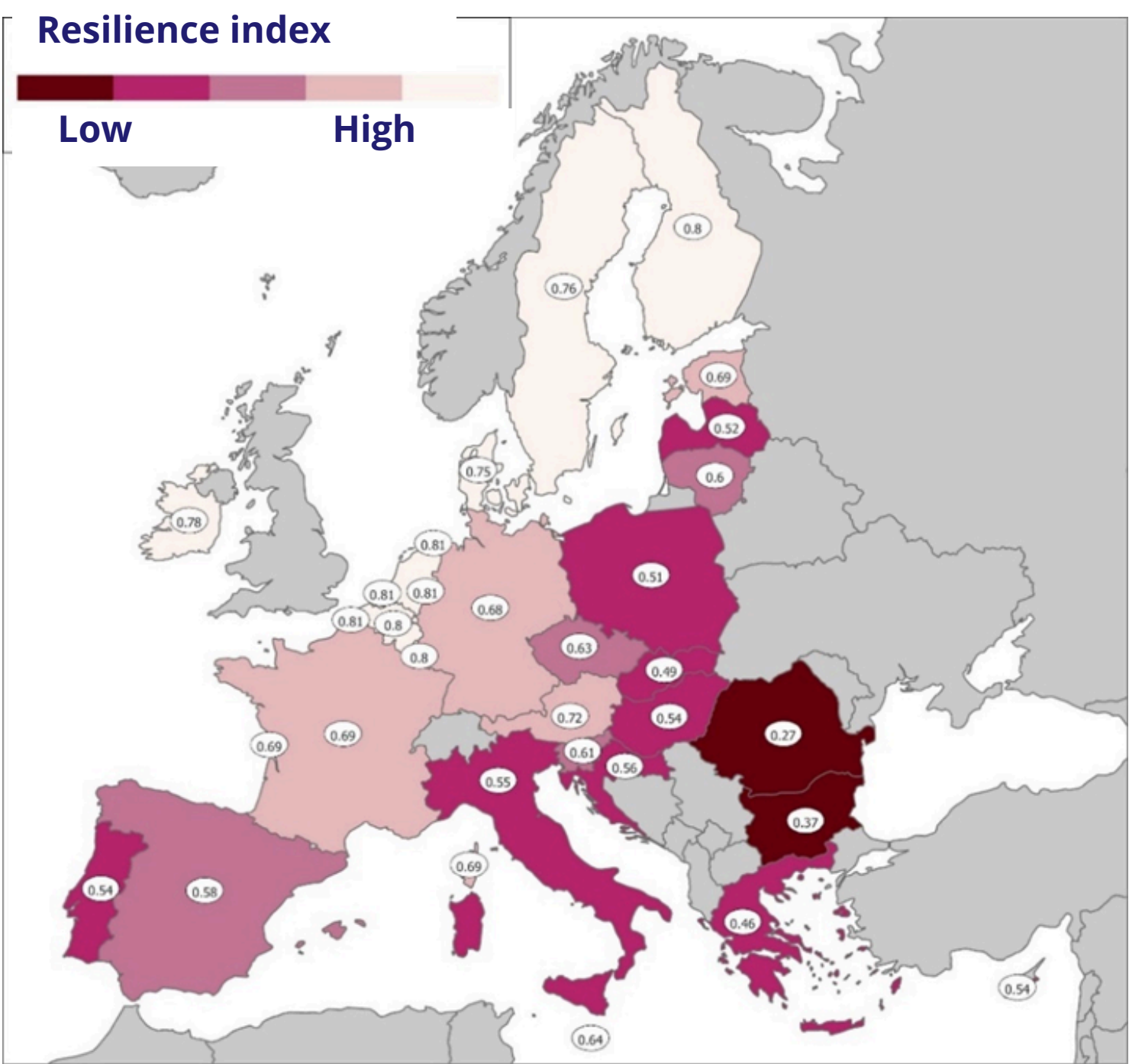
Elaborated during the process, show syntetic indicator, based on public data, 2023

Identified challenges - resilience maps

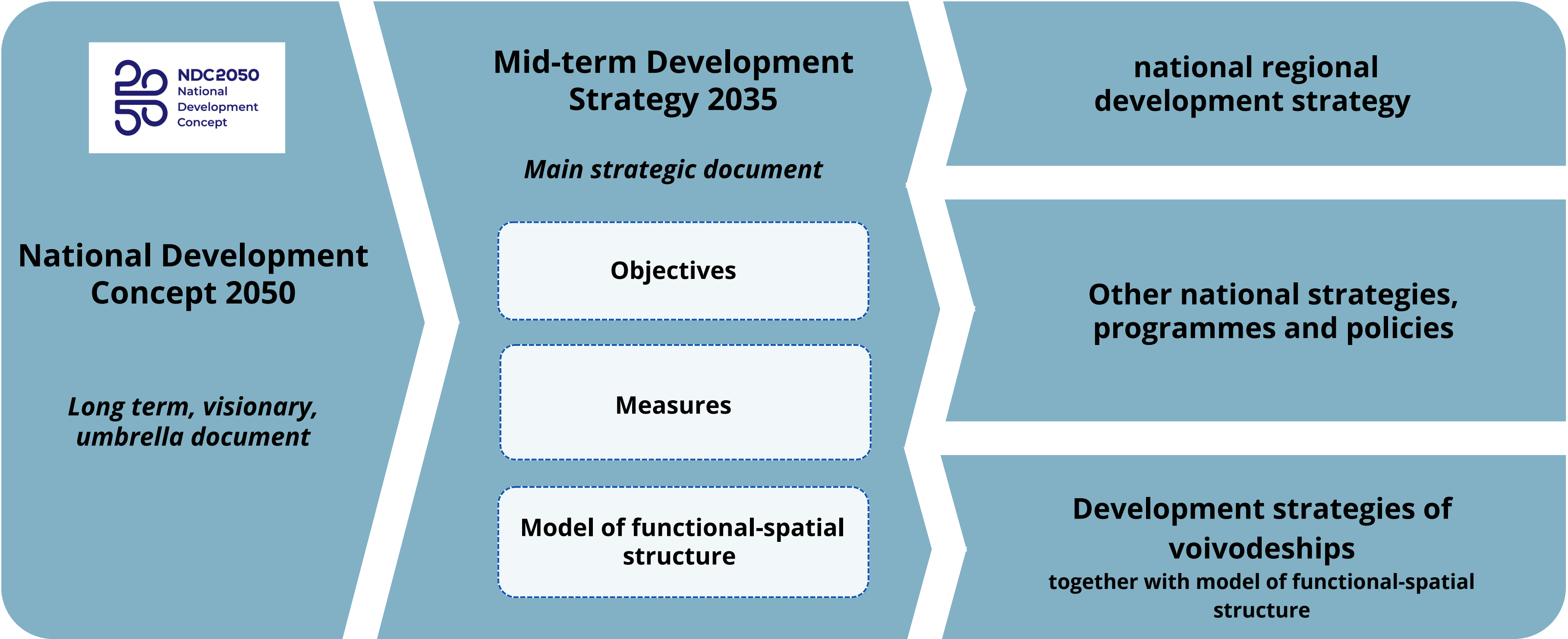
Exposure of EU nations to dangers



Potential for resilience building in the EU



New package of national strategic documents



Mid-term Development Strategy 2035

Horizontal goal:
Polycentric development of the country

Objective 1

Mitigating demographic changes
and adapting to them

Objective 2

Creating conditions for a
competitive and fair economy that
respects the natural environment
and climate

Objective 3

Strengthening the security,
resilience and efficiency
of the state

Model of functional-spatial
structure

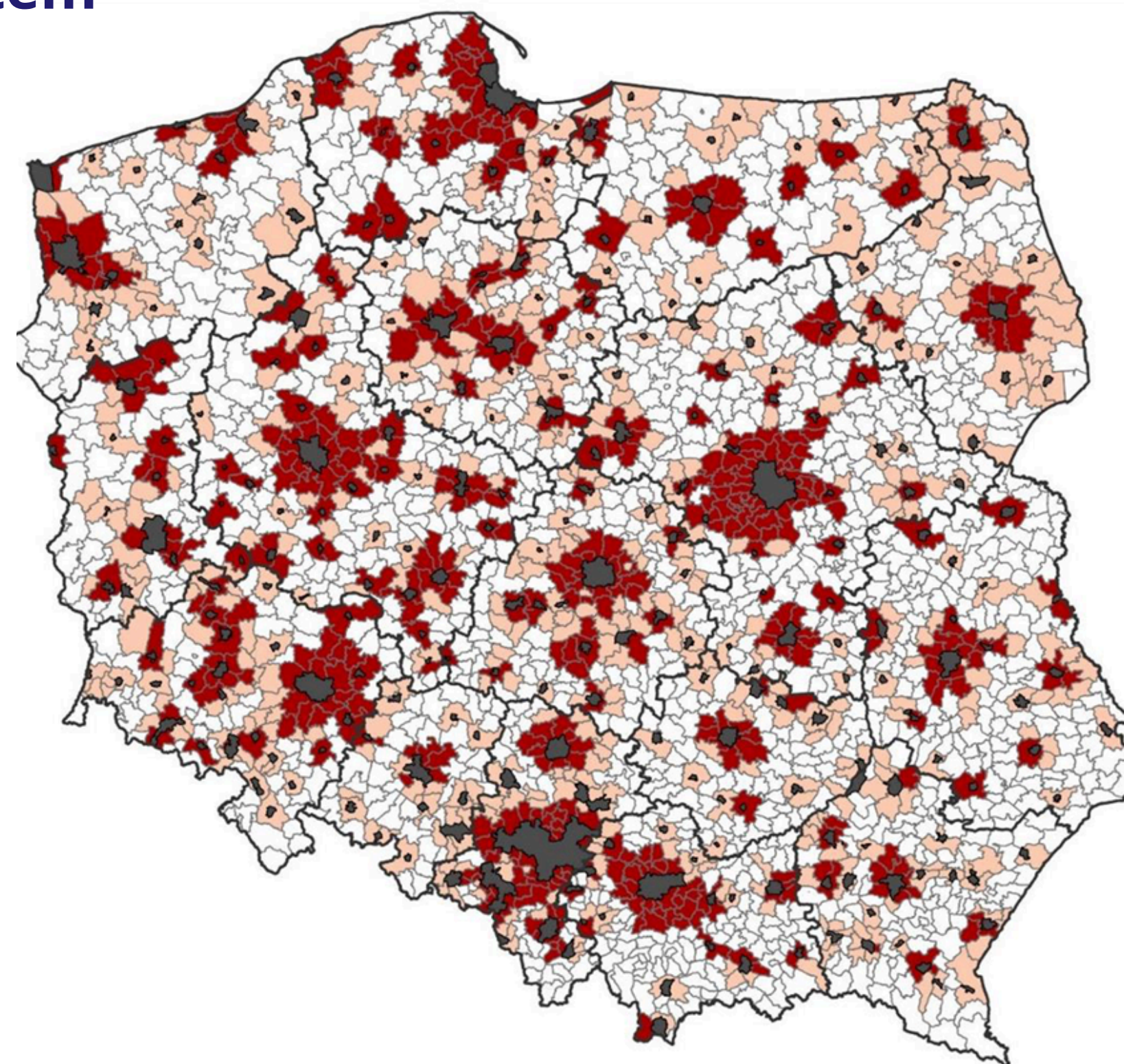
Findings and
recommendations for
shaping and conducting
spatial policy

OSI - Strategic Intervention
Areas - and planned
measure



Drivers for the reform of spatial planning system

- Combining spatial and strategic planning
- Counteracting urban sprawl
- Protection of the areas that need it
- Facilitating of investment process
- Digitalization of spatial planning
- Streamlining procedures
- Speeding up the process



Intensity of urban sprawl



High
Medium
None



ośrodki rdzeniowe



granice województw



granice gmin


Strategic documents at local level



Ministry of Development Funds and Regional Policy
Republic of Poland

NEW!

Local/supra local
development strategy



Local/supra local (FUA)
development strategy
**MODEL OF FUNCTIONAL
AND SPATIAL STRUCTURE**




1. the structure of the settlement network along with the role and hierarchy
2. system of natural connections
3. main corridors and elements of transport networks, technical and social infrastructure

Study of conditions and
directions of spatial
development of
municipality



General spatial
development plan

Local spatial
development plan

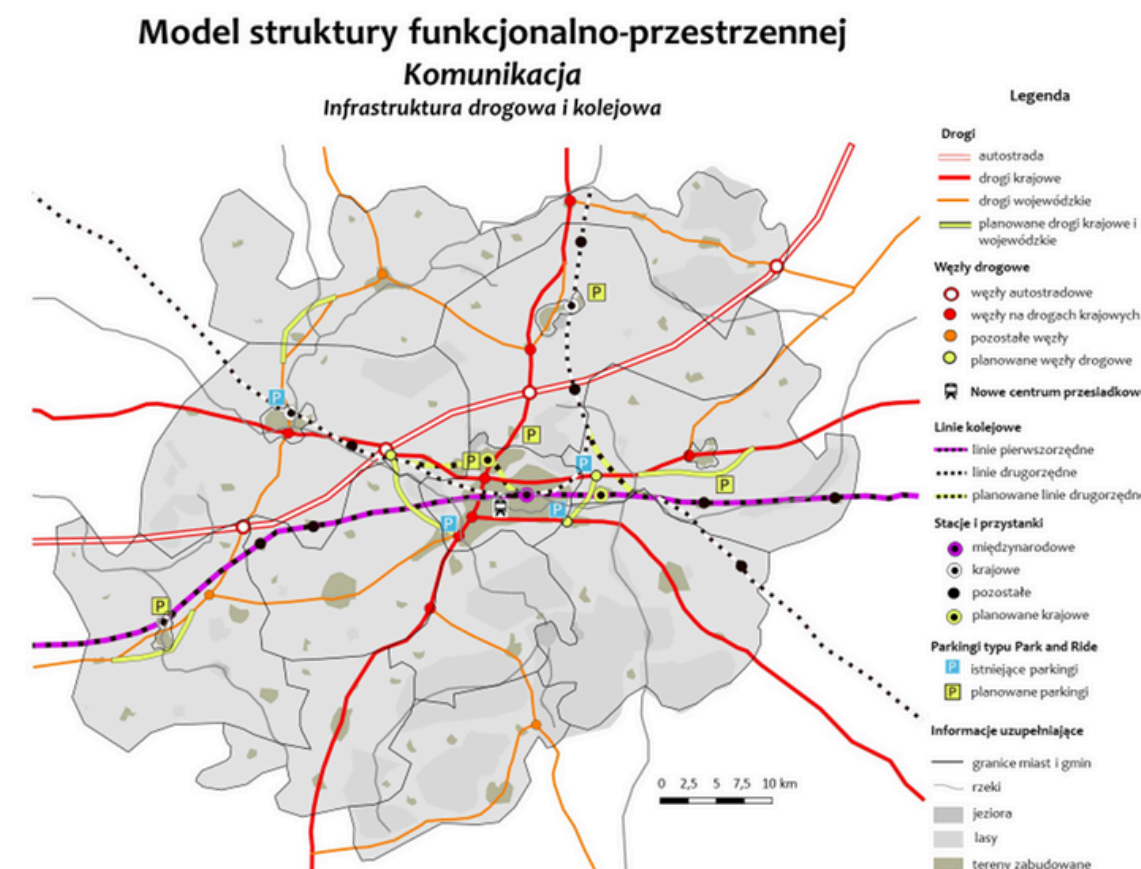
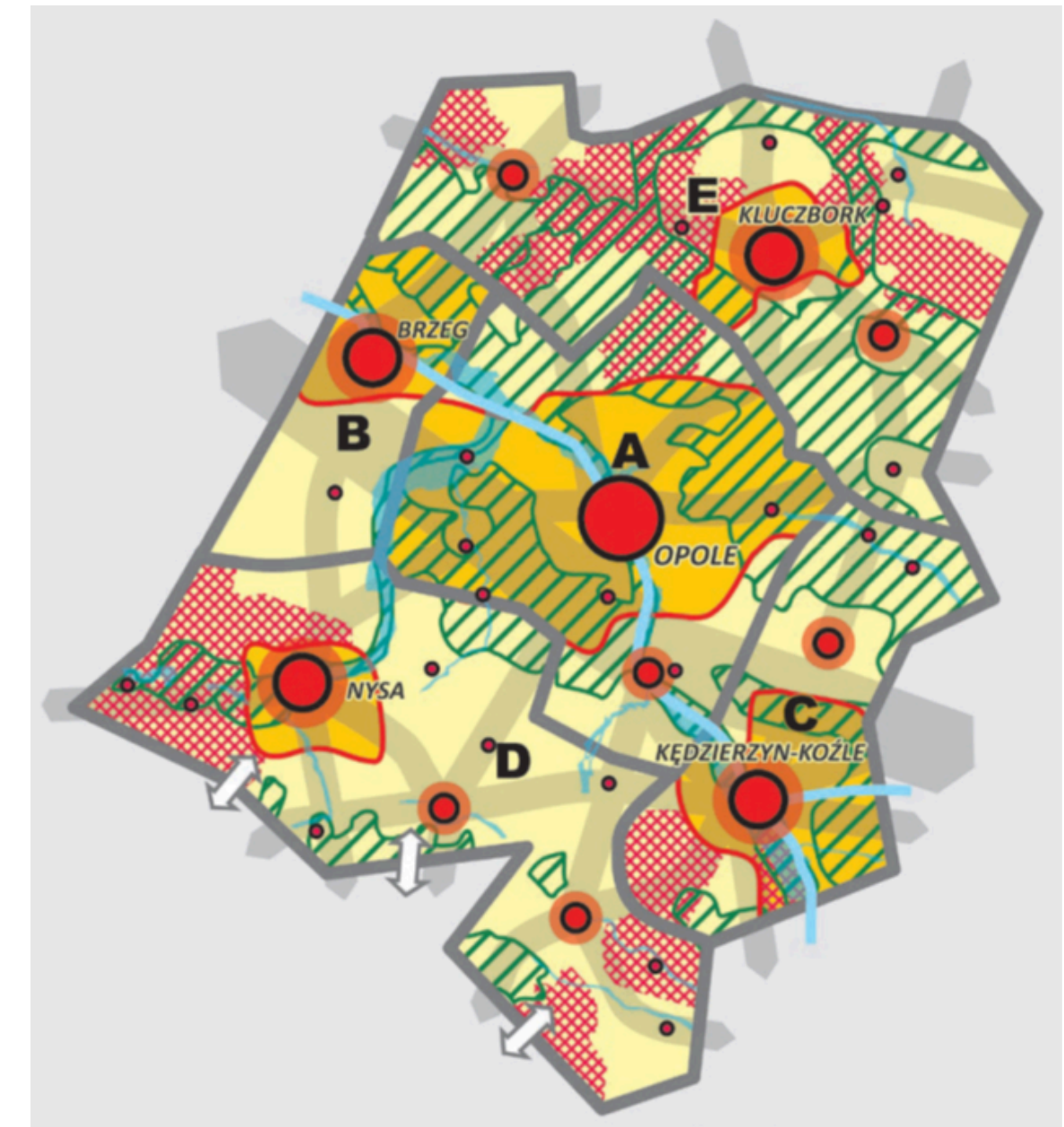


Local spatial
development plan

arrangements and
recommendations in the
field of shaping and
conducting
spatial development
policy

Model of functional and spatial structure

- Main goal: deepening integration between strategic and spatial planning
- Part of the development strategy
- Obligatory at regional and local/supra-local level
- Consists of graphic (maps) and text
- Shows in simplified manner territorial dimension of current and future development
- Enhancing cooperation and engagement of stakeholders



NEW!



Ministry of Development Funds and Regional Policy
Republic of Poland



Thanks for your attention!